


Wisconsin Lakes



Wisconsin Department of Natural Resources

PUB-FH-800 2009

Wisconsin Lakes



This publication produced by
Bureau of Fisheries and Habitat Management

This publication funded in part by
the Aquatic Resources Trust Fund—Sport Fish Restoration Program



© Copyright 2009, Wisconsin Department of Natural Resources

The Wisconsin Department of Natural Resources provides equal opportunity in its employment, programs, services and functions under an Affirmative Action Plan. If you have any questions, please write to Equal Opportunity Office, Department of the Interior, Washington, D.C. 20240.

This publication is available in alternate format (large print, Braille, audio tape, etc.) upon request. Call 608-267-7498 for more information.



Printed on Recycled Paper

Preface

This booklet is a public reference for Wisconsin lakes. It provides information on the physical attributes of lakes such as the size, depth, type of public access, availability of lake maps, the relative abundance of fish species, exotic plants and animals and information about fish consumption advisories.

Observations and data collected in the 1950s and 1960s by Department of Natural Resources field staff form the base of information for this publication. Continual field work and input from staff and the public over the years provide updates on changing conditions of some, but not all lakes listed herein.

This publication will be updated periodically, to reflect the most current information available on Wisconsin's lakes. Please notify the DNR field station nearest you (refer to the back cover) if you are aware of any omissions, errors, or changes that require attention in the next edition of *Wisconsin Lakes*.

Useful Lake Web Addresses

Today's access to the most current and extensive datasets and documents is on the World Wide Web.

Wisconsin's State Portal - <http://www.wisconsin.gov/>

DNR's Home Page - <http://dnr.wi.gov/>

Wisconsin's Lakes Information Source
(Wisconsin Association of Lakes)

<http://www.wisconsinlakes.org/>

Lakes

Lakes Partnership in the DNR, UW-Ext., Citizen Lakes and WI Lakes book.

<http://dnr.wi.gov/lakes/>

<http://www.uwsp.edu/cnr/uwexplakes/>

<http://dnr.wi.gov/lakes/CLMN/>

<http://dnr.wi.gov/lakes/lakebook/>

Boating Safety -

<http://dnr.wi.gov/org/es/enforcement/safety/boatsaf.htm>

Dam Safety - <http://dnr.wi.gov/org/water/wm/dsfm/dams/>

Fish Wisconsin - <http://www.fishingwisconsin.org>

Lake Michigan - <http://dnr.wi.gov/org/water/fhp/fish/lakemich/>

Rivers - <http://dnr.wi.gov/org/water/rivers/>

Shorelands - <http://dnr.wi.gov/org/water/wm/dsfm/shore/>

Watersheds - <http://dnr.wi.gov/org/water/wm/>

Waterway Permits - <http://dnr.wi.gov/waterways/>

Wetlands - <http://dnr.wi.gov/wetlands/>

Wisconsin Tourism - <http://www.travelwisconsin.com/>

National Lake Information

(North American Lake Management Society) - <http://www.nalms.org/>

Lake Variability and Descriptions

Each lake has qualities which make it unique, much like people with distinct personalities. Lakes vary based on physical characteristics, such as size, depth, configuration, chemical characteristics (such as soft versus hard water), water clarity, or the types of plant and animal life present. For example, hard water lakes have higher levels of dissolved minerals such as calcium, iron and magnesium than soft water lakes. Some lakes, especially those near acidic wetlands like bogs, are stained with tannic acid that leaches from surrounding vegetation. The water in these “tannin lakes” may range in color from a dark brown “coffee” color to light brown.

Natural lakes in Wisconsin frequently are classified by the source of water supply. Based on water source and outflows, four categories of lakes have been identified in this publication:

1. Drainage lakes - These lakes have both an inlet and outlet where the main water source is stream drainage. Most major rivers in Wisconsin have drainage lakes along their course. Drainage lakes owing one-half of their maximum depth to a dam are considered to be artificial lakes or impoundments.

2. Seepage lakes - These lakes do not have an inlet or an outlet, and only occasionally overflow. As landlocked waterbodies, the principal source of water is precipitation or runoff, supplemented by groundwater from the immediate drainage area. Since seepage lakes commonly reflect groundwater levels and rainfall patterns, water levels may fluctuate seasonally. Seepage lakes are the most common lake type in Wisconsin.

3. Spring lakes - These lakes have no inlet, but do have an outlet. The primary source of water for spring lakes is groundwater flowing into the bottom of the lake from inside and outside the immediate surface drainage area. Spring lakes are the headwaters of many streams and are a fairly common type of lake in northern Wisconsin.

4. Drained lakes - These lakes have no inlet, but like spring lakes, have a continuously flowing outlet. Drained lakes are not groundwater-fed. Their primary source of water is from precipitation and direct drainage from the surrounding land. Frequently, the water levels in drained lakes will fluctuate depending on the supply of water. Under severe conditions, the outlets from drained lakes may become intermittent. Drained lakes are the least common lake type found in Wisconsin.

Artificial Lakes

Artificial lakes are human-made bodies of water referred to as impoundments. In this publication, a lake is considered an impoundment if one-half or more of its maximum depth results from a dam or other type of control structure. An impoundment is considered a drainage lake since it has an inlet and outlet with its principal water source coming from stream drainage. Approximately 13 percent of Wisconsin's lakes fit this definition.

Lake Type Characterizations

The water quality of a lake and species of fish present are significantly influenced by the lake type. For example, drainage lakes support fish populations which are not necessarily identical to the streams connected to them. Drainage lakes, particularly impoundments, usually have higher nutrient levels than many natural seepage or spring lakes.

In contrast to drainage lakes, landlocked seepage lakes are not influenced by streams. Consequently, seepage lakes frequently have a less diverse fishery. Seepage lakes also have a smaller drainage area, which may help to account for lower nutrient levels.

About the Contents of this Publication

This booklet contains information on all named lakes in Wisconsin and all unnamed lakes of more than 20 acres. The lakes are listed alphabetically by county. The following notes may help you use this publication.

Lake Name - The official name is listed according to "Wisconsin Geographical Names" and as shown on U.S. Geological Survey 7¹/₂ minute quadrangle maps. Many lakes also have a different local name, which is listed in parenthesis after the official name. An asterisk (*) following the lake name indicates that the lake is a border lake and is counted for total number of lakes and acreage in another county.

Surface Area - This column provides information on the lake size of a lake in acres of open water. For lakes that span state lines total acreage is given in the column under surface area and the Wisconsin acreage is listed in parenthesis after the lake name. The area below the ordinary high water mark (OHWM), which is legally the lake's bed, may be a different size.

Maximum Depth - The maximum depth in feet is recorded at the deepest point in a lake. All lakes in this publication should have a maximum depth listed.

Mean Depth - The mean depth in feet is an average determined from the lake volume and area. Not all lakes have a mean depth listed, only those with completed lake survey maps.

Public Access - Detailed access information is available for most counties in the state. Many public fishing piers are now wheelchair-accessible. For information on specific access sites, contact your nearest DNR office. Each office has a copy of *Fishing and Boating Access for Everyone*. Copies of individual location maps with descriptions of the amenities available at that site can be provided to you. In the column titled "Public Access," the following abbreviations describe existing access where information is available:

- BR Boat Ramp. These are sites with a defined public boat launching facility which may or may not have parking.
- BF Barrier-free Boat Ramp. These sites have a boarding dock or means of wheelchair access to boats.
- P Barrier-free Pier. These piers were designed to accommodate wheelchairs.
- T Walk in Trail. These access sites are partially developed, excluding a boat ramp, and are entirely within public lands.
- R Roadside. These sites do not include any access developments. Public roads with a marked right-of-way extending to the water provide a limited degree of access.
- W Wilderness in Public Ownership. A lake is in a wilderness area if there are no roads or buildings within 200 feet of the waterbody. Wilderness lakes have no defined walk-in trail to the water.
- BW Barrier-free Wilderness Access. These site have a firm surface to gain access to the water, but no special piers or ramps.
- NW Navigable Water. Navigable access is provided by the presence of an inlet or outlet stream which furnishes adequate boat access to a lake. A small stream not large enough to float a boat does not provide effective navigable access.

A few counties do not have detailed access information. For those waters marked with an "x," some type of access, other than navigable water access, is available. Regulations governing boat usage are effective on certain lakes and are posted at the public access sites.

Map - If a lake survey map showing the contour depths in a lake is available, an "X" appears in the column called "Map." Nearly one fourth of all the named lakes in the state have been mapped. Lake survey maps provide valuable information for lake property owners and anglers who wish to know more about the lake depths.

Lake Type - The four lake types identified in this publication are defined on page one. The following abbreviations describe the category of lake type:

- | | |
|--------------------|-------------------|
| DG = Drainage lake | SE = Seepage lake |
| SP = Spring lake | DN = Drained lake |

Species of fish - The relative abundance of various game fish species including muskellunge, northern pike, walleye, largemouth bass, smallmouth bass, panfish, trout, catfish and sturgeon is listed. Abundance of a fish species is coded using the following symbols:

A = Abundant C = Common P = Present

The absence of any symbol means that a fish species is not present.

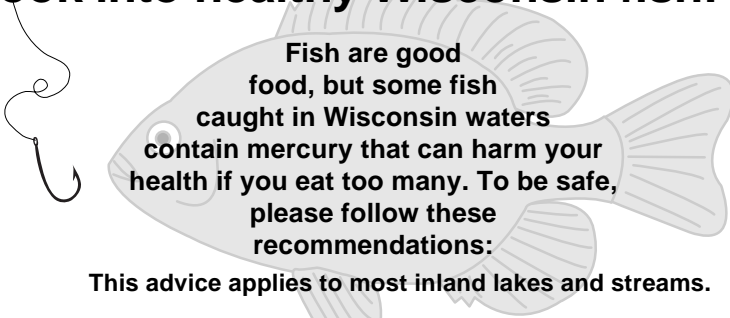
Some recent exotic species -

E = Eurasian Water Milfoil (*Myriophyllum spicatum*)
It is an aquatic plant.

Z = Zebra Mussel (*Dreissena polymorpha*).

For more information on exotic species, refer to page 179.

Hook into healthy Wisconsin fish!



Women of childbearing years, nursing mothers and all children under 15 may eat:

- 1 meal per week of bluegill, sunfish, black crappie, white crappie, yellow perch or bullheads, **Do not eat Muskies!**, AND
- 1 meal per month of walleye, northern pike, smallmouth bass, largemouth bass, channel catfish, flathead catfish, white sucker, drum, burbot, sauger, sturgeon, carp, white bass, rock bass or other species.

Men, and women beyond their childbearing years may eat:

- unlimited amounts of bluegill, sunfish, black crappie, white crappie, yellow perch, or bullheads, AND
- 1 meal per week of northern pike, smallmouth and largemouth bass, channel and flathead catfish, walleye or other species.

Some waters contain fish with PCBs and higher mercury levels that pose a larger health concern. For more information, call your local DNR office, your local health department, or visit the web: <http://www.fishingwisconsin.org>

Fishing Hot Spots is another source of lake maps. The company has a series of books which detail lakes and rivers by geographic boundaries. The company also has lake contour maps marked with fishing spots for individual lakes or chains of lakes. Fishing Hot Spots provides a catalog of directories and maps along with detailed reports on many Wisconsin lakes. To obtain information on these lake maps, books or reports contact:

Fishing Hot Spots
P.O. Box 1167
Rhineland, WI 54501
Phone 1-800-338-5957

The official state map, published by the Department of Transportation, shows lakes of about 100 acres and larger and locates federal, state and county highways. More detailed individual county maps are also published by the Department of Transportation. These 18" x 24" maps (on the scale of $\frac{1}{2}$ " = 1 mile) show all Wisconsin highways including town roads. The majority of all the lakes in Wisconsin, even the smaller lakes, are shown on these county maps.

Official state maps or county maps are available from:

The Department of Transportation
Division of Highways, Document Map Sales
3617 Peirstorff Street
Madison, WI 53707
Phone: 608-246-3265

Prices for the county maps (based on 2001 prices) are \$1.20 each. Smaller maps (8 1/2" x 11" on a scale of approximately $\frac{1}{4}$ " = 1 mile) are available for \$0.50 each or \$5.50 for a booklet of all 72 Wisconsin counties. The official State of Wisconsin highway map is free.

The most detailed maps available are the U.S. Geological Survey 7 1/2 minute quadrangle maps. These maps show the location of all lakes in the state, even those less than one acre in size, the boat access sites, and all roads down to trail size.

The 7 1/2 minute quadrangle maps can be ordered from:

Wisconsin Geological & Natural History Survey
3817 Mineral Point Road
Madison, WI 53705
Phone: 608-263-7389

Prices for these quadrangle maps are approximately \$4.75 each, plus tax.

Topographic maps of the entire state are included in a book titled “Wisconsin Atlas and Gazetteer.” Although on a somewhat smaller scale than the individual topographic maps, the maps in this book do provide an excellent level of detail for the back roads and lakes in Wisconsin. “Wisconsin Atlas and Gazetteer” can be ordered from:

DeLorme Mapping Company
P. O. Box 298
Yarmouth, Maine 04096
Phone: 207-846-7000

The 2001 price for the book was \$19.95 plus \$5.00 shipping. This book is also available at many local bookstores and sporting good shops.

Milwaukee Map Service has detailed road maps divided by four regions: northwestern, southwestern, northeastern and southeastern. Besides the names of all the town roads in Wisconsin, these maps show the location of most of the lakes in the state.

These four regional road maps can be ordered from:

Milwaukee Map Service, Inc.
959 N. Mayfair Rd.
Milwaukee, WI 53226
Phone: 414-774-1300

The 2001 prices for these maps were SW; \$5.95, NW, NE, or SE; \$9.95 each or \$35.80 plus tax and shipping for the entire state. The Milwaukee Map Service also has additional maps available, such as individual county maps, county plat books, aerial photos or navigational charts.

CD MAP-IT has developed a CD-ROM with an estimated 1,000 WI lake maps. Search lakes by lake name, county, fish types, and public access types. Print your own lake maps, export to other software, never lose the original. Requirements of Microsoft Windows (R) 3.1 or NT is all you need with a CD-ROM drive. Available on Separate CDs.

Please contact CDMAP-IT for pricing information:

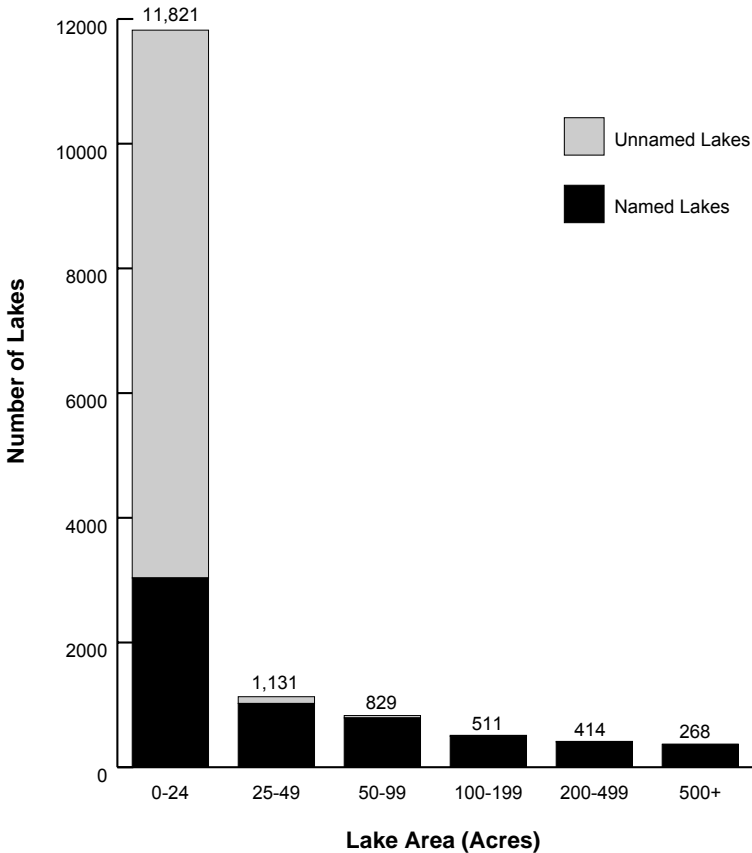
phone: 1-800-628-8577 or 920-730-8691
FAX: 920-730-8616
e-mail: DeanTande@AOL.com

General Facts about Wisconsin Lakes

Wisconsin is a state rich in lakes. It's approximately 15,000 lakes range in size from small one-and two-acre spring ponds to 137,708-acre Lake Winnebago. Due to variations in chemical and biological composition, physical characteristics, and diversity of origin, each lake should be considered unique.

Of the 15,074 documented lakes in Wisconsin, only about 40 percent have actually been named. The majority of the unnamed lakes are very small, less than 10 acres. Most lakes are in the northern and eastern parts of the state dotting the path of the glaciers. The unglaciated region, or Driftless Area, of southwestern Wisconsin has very few lakes by comparison.

About 3,620 of the state's lakes are larger than 20 acres, constituting more than 93 percent of the surface area of Wisconsin's inland lakes. The total inland lake surface acreage in the state approaches one million acres. Figure 2 shows the relative percent of lakes in different size categories in Wisconsin.



The depth of Wisconsin's *natural* inland lakes also varies a great deal, ranging from a few feet to a maximum depth of 236 feet in Green Lake (Big Green) in Green Lake County.

In addition to the inland lakes, portions of Lakes Michigan and Superior lie within Wisconsin's boundaries. These Great Lakes are two of the largest freshwater bodies in the world, and they add nearly 6.5 million acres of water to Wisconsin.

Wisconsin Lakes Roundup

County with the most lakes - Vilas: 1,318

Counties with the fewest named lakes - Brown and Outagamie: 4

Five Lakes with the largest surface area in Wisconsin:

Lake Winnebago, Winnebago County:	137,708	acres
Petenwell Lake, Juneau County:	23,040	acres
Chippewa Lake (Chippewa Flowage), Sawyer County:	15,300	acres
Poygan Lake, Winnebago County:	14,102	acres
Castle Rock Flowage, Juneau County:	13,955	acres

Five Deepest Named Lakes in Wisconsin:

Lake Wazee, Jackson County	350	feet
Green Lake (Big Green), Green Lake County:	236	feet
Redgranite Quarry, Waushara County:	163	feet
Lake Geneva, Walworth County:	135	feet
Lohrville Quarry, Waushara County:	120	feet

Five Most Common Lake Names in Wisconsin:

Mud Lake:	116 lakes
Bass Lake:	82 lakes
Long Lake:	59 lakes
Spring Lake:	45 lakes
Lost Lake:	42 lakes

Lake with the Largest Volume in Wisconsin:

Lake Winnebago, Winnebago County - 696 billion gallons (based on a average depth of 15.5 feet)

Largest man-made lake in Wisconsin:

Petenwell Lake, Juneau County - 23,040 acres (36 square miles)

Lake with the most shoreline:

Lake Winnebago, Winnebago County - 85 miles

State Hook and Line Records for Game Fish:

Species	Lake, County	Weight	Year Caught
Largemouth bass	Lake Ripley, Jefferson County	(11 lbs. 3 oz.)	1940
Smallmouth bass	Indian Lake, Oneida County	(9 lbs. 1 oz.)	1950
Rock bass	Shadow Lake, Waupaca County	(2 lbs. 15 oz.)	1990
White bass	Okauchee Lake, Waukesha County	(4 lbs. 6 oz.)	1977
Bluegill	Green Bay, Brown County	(2 lbs. 9.8 oz.)	1995
Cisco	Green Lake, Green Lake County	(4 lbs. 10.5 oz.)	1969
Black crappie	Gile Flowage, Iron County	(4 lbs. 8 oz.)	1967
White crappie	Cranberry Marsh, Monroe County	(3 lbs. 13.1 oz.)	2003
Muskellunge	Lake Chippewa, Sawyer County	(69 lbs. 11 oz.)	1949
Northern Pike	Lake Puckaway, Green Lake County	(38 lbs. 0 oz.)	1952
Yellow Perch	Lake Winnebago, Winnebago County	(3 lbs. 4 oz.)	1954
Sauger	Mississippi River, Pierce County	(6 lbs. 4.8 oz.)	2008
Sturgeon	Yellow Lake, Burnett County	(170 lbs. 10 oz.)	1979
Sunfish	Wind Lake, Racine County	(1 lbs. 9 oz.)	1967
Walleye	High Lake, Vilas County	(18 lbs. 0 oz.)	1933
Brook Trout (inland)	Prairie River, Lincoln County	(9 lbs. 15 oz.)	1944
Brook Trout (outlying)	Lake Michigan, Ozaukee County	(10 lbs. 1 oz.)	1999
Brown Trout (inland)	Lake Geneva, Walworth County	(18 lbs. 6 oz.)	1984
Brown Trout (outlying)	Lake Michigan, Kewaunee County	(36 lbs. 8.9 oz.)	2004
Lake Trout (inland)	Big Green, Green Lake County	(35 lbs. 4 oz.)	1957
Lake Trout (outlying)	Lake Superior, Bayfield County	(47 lbs. 0 oz.)	1946
Rainbow Trout	Lake Michigan, Kewaunee County	(27 lbs. 2 oz.)	1997
Coho Salmon	Lake Michigan, Milwaukee County	(26 lbs. 1.9 oz.)	1999
Chinook Salmon	Lake Michigan, Door County	(44 lbs. 15 oz.)	1994

For a complete and updated list of Wisconsin angling records look on the Web at <http://dnr.wi.gov/fish/record/> or contact the DNR at (608) 267-9426.

Great Lakes Facts

	Lake Superior	Lake Michigan
Elevation (feet)**	600	577
Length (miles)*	350	307
Width (miles)*	160	118
Average Depth ^a (feet)**	483	279
Maximum Depth ^a (feet)**	1,330	923
Volume ^a (cu. miles)*	2,900	1,180
Area:		
Water Area (sq. mi.)*	31,700	22,300
Land Drainage Area (sq. mi.)*	49,300	45,600
Total Area (sq. mi.)*	81,000	67,900
Shoreline Length (miles)*	2,726	1,638
Residence Time ^b (years)**	191	99

Notes:

^a Measured at low water datum.

^b Residence time is the amount of time required to completely replace the lake's current volume of water with an equal volume of "new" water.

Sources:

* Coordinating Committee on Great Lakes Basic Hydraulic and Hydrologic Data, COORDINATED GREAT LAKES PHYSICAL DATA. May, 1977.

** EXTENSION BULLETINS E-1866-70, Michigan Sea Grant College Program, Cooperative Extension Service, Michigan State University, East Lansing, Michigan, 1985.

Lake Protection

Wisconsin's lakes are watery jewels that add much to the diversity of our landscape and provide unique opportunities for outdoor recreation. Shoreline lots are popular and prized as homesites, but lakes are fragile, and increasing use and shoreline development can strain ecosystems by increasing sediments and nutrients to them causing many problems.

The major problems associated with lakes are: eutrophication, when increased nutrients in the water lead to algae blooms and nuisance weeds; sedimentation; and contamination caused by the addition of harmful chemicals. These problems can be avoided or reduced through proper lake and watershed management.

Citizens can play a key role in preventing the deterioration of lakes by supporting proper watershed management, protection of shorelines, and control of water uses.

All land activities, especially home and business building, road construction, logging and farming, have the potential to increase erosion and harm lakes. However, with proper precautions, land owners can decrease soil erosion from these activities and thus minimize damage.

Lake property owners can advocate both temporary and permanent stormwater controls on land subdivisions, commercial development, and construction activity. Efforts such as these can protect shorelands from overuse and help maintain natural shorelines that act as buffers, intercepting soil and nutrients headed for a lake.

The level of motor boat traffic can influence the quality of other water-based recreation sports and also the water quality of a lake. Lake property owners can do their part by determining relevant town ordinances which regulate motor boat use. Boating regulations also help preserve the natural solitude of a lake.

***The Lake List* — People Who Care about Lakes**

Wisconsin's lake management organizations are people. People who live on or use lakes regularly. People who know firsthand the lake water, their plant and fish communities, and the lands around the lakes. People who know their neighbors, and people whose concern prompts them to join together to preserve and protect the beauty and bounty of the lake. *The Lake List* contains lake organizations and leaders, sources of assistance for rural property owners, and firms providing equipment or services for lake management. <http://www.uwsp.edu/cnr/uwexplakes/lakelist/> For a copy of *The Lake List* send your request to:

Lake Management Program
University of Wisconsin Extension
College of Natural Resources
University of Wisconsin - Stevens Point
Stevens Point, WI 54481
715-346-2116

Inland Lake Summary Information By County*

County	Named Lakes		Unnamed Lakes		Totals	
	Number	Acres	Number	Acres	Number	Acres
Adams	22	2,246	24	58	46	2,302
Ashland	84	5,636	73	300	157	5,936
Barron	124	16,475	245	1,273	369	17,748
Bayfield	339	20,604	623	2,025	962	22,629
Brown	4	94	18	76	22	170
Buffalo	7	192	1	4	8	196
Burnett	228	29,865	281	1,393	509	31,258
Calumet	6	91	2	7	8	98
Chippewa	200	19,139	249	888	449	20,027
Clark	16	966	16	110	32	1,076
Columbia	27	2,986	29	109	56	3,095
Crawford	9	6,005	68	238	77	6,243
Dane	36	21,504	27	284	63	21,788
Dodge	20	14,182	9	64	29	14,246
Door	25	3,254	-	-	25	3,254
Douglas	154	13,050	277	1,063	431	14,113
Dunn	10	3,915	10	38	20	3,953
Eau Claire	10	2,780	10	58	20	2,838
Florence	101	6,862	158	399	259	7,261
Fond du Lac	30	1,620	11	30	41	1,650
Forest	194	21,305	630	1,226	824	22,531
Grant	23	1,543	10	26	33	1,569
Green	5	350	-	-	5	350
Green Lake	14	16,985	22	135	36	17,120
Iowa	12	664	3	21	15	685
Iron	217	28,856	277	512	494	29,368
Jackson	48	2,819	87	2,185	135	5,004
Jefferson	23	3,677	10	33	33	3,710
Juneau	23	45,051	34	899	57	45,950
Kenosha	34	3,674	-	-	34	3,674
Kewaunee	14	250	1	1	15	251
La Crosse	7	8,547	12	21	19	8,568
Lafayette	5	572	3	26	8	620
Langlade	238	7,712	603	1,410	841	9,122
Lincoln	152	14,307	577	1,278	729	15,585
Manitowoc	56	1,310	45	182	101	1,492
Marathon	60	19,389	134	373	194	19,762

County	Named Lakes		Unnamed Lakes		Totals	
	Number	Acres	Number	Acres	Number	Acres
Marinette	242	13,228	200	507	442	13,735
Marquette	61	5,619	32	117	93	5,736
Menominee	56	3,767	72	277	128	4,044
Milwaukee	40	195	1	2	41	197
Monroe	28	1,050	91	2,383	119	3,433
Oconto	200	10,486	178	567	378	11,053
Oneida	428	66,391	701	2,056	1129	68,447
Outagamie	4	118	29	95	33	213
Ozaukee	22	560	16	143	38	703
Pepin	9	221	20	57	29	278
Pierce	10	5,836	28	180	38	6,016
Polk	222	20,234	215	666	437	20,900
Portage	77	11,842	60	373	137	12,215
Price	160	13,759	228	1,289	388	15,048
Racine	20	3,002	2	28	22	3,030
Richland	9	251	-	-	9	251
Rock	19	11,004	56	155	75	11,159
Rusk	88	7,162	162	692	250	7,854
St. Croix	30	3,392	33	261	63	3,653
Sauk	24	10,970	4	23	28	10,993
Sawyer	243	55,071	252	1,516	495	56,587
Shawano	54	8,725	80	187	134	8,912
Sheboygan	38	2,004	31	100	69	2,106
Taylor	98	5,682	186	501	284	6,183
Trempealeau	14	364	12	45	26	409
Vernon	10	188	47	68	57	256
Vilas	563	91,191	755	2,698	1318	93,889
Walworth	35	12,796	2	2	37	12,798
Washburn	267	27,339	697	3,926	964	31,265
Washington	51	3,067	2	5	53	3,072
Waukesha	78	14,965	39	168	117	15,133
Waupaca	141	6,780	99	372	240	7,152
Waushara	97	4,445	41	178	138	4,623
Winnebago	8	169,603	22	152	30	169,755
Wood	13	4,774	65	1,471	78	6,245
Totals*	6,037	944,569	9,037	38,005	15,074	982,574

* Totals do not reflect Lakes Superior and Michigan acreage. See page 14 for Great Lakes information.

Lake	Area	Maximum Depth	Mean Depth	Public Access	Lake map	Lake Type	Muskie	Northern Pike	Walleye	LM bass	SM bass	Panfish	Trout	Catfish	Sturgeon	Exotic Species
ADAMS COUNTY																
Amey Pond	56	7		R	X	SE		P		P		P				
Arkdale Lake (Millpond)	47	7	3	T	X	SE		C		P		P				E
Arrowhead Lake (Manchester)	299	25	10	BR	X	SE		P	P	C		A				EZ
Big Roche A Cri Lake	205	20	9	BR	X	DG		C	P	A		A				E
Fawn Lake	18	14	4	R	X	SE										
Camelot Lake	445	24	9	BR	X			P	P	C		A				E
Castle Rock Lake*	13,955	36		BR	X	DG	P	C	C	P	P	C	C	C	P	EZ
Crooked Lake	48	56	14	BR	X	SE		P	P	C		C				Z
Deep Lake	35	47		T	X	SE		P	P	C		C	P			
Easton Lake	24	10	5	BR	X	DG		P		P		P	P			
Fenner Lake (Fenners)	33	30	5	BR	X	SE		P		P		C				Z
Friendship Lake (Millpond)	115	16	6	BR	X	DG		P	P	A		A				E
Goose Lake	81	18		BR	X	SE		P		C		C				E
Jordan Lake (Long)	233	92	26	R	X	SE		A	P	A		C	P			E
Kilbourn Flowage*	1,868	35		BR		DG		P	P	P		P		P		
McCall Lake	4	37			X											
Mason Lake*	855	9	7	BR	X	DG	P	P		C		C		P		E
McDougall Lake	9	8				DG				P		C				
McGinnis Lake	33	28	9	BR	X	SP				C		C				E
Parker Lake	59	30	13	R	X	SE		P		P		P				E
Patrick Lake	50	21	10	BR	X	SE		P		P		A				E
Peppermill Lake (Beaver Pond)	65	13	4	BR	X	DN	P	P		C		P				E
Roller Lake	27	5				SE										
Petenwell Lake*	23,040	44		BR		DG	P	P	C	P	P	C		C	P	E
Sherwood Lake (Deer Lodge)	243	27	10	BR	X			P	P	C		C				E
Silver Lake	7	11				SE										
Wolf Lake	49	58	25	BR	X	SE		P		P			P	P		E
ASHLAND COUNTY																
Alex Pond	9					SE		P				P				
Augustine Lake	166	10	7	BR	X	SE	C	P	P	P		P	P			
Bad River Slough	204	24	5	NW	X	DG	P	C	C		P	P				
Bass Lake	28	12	6	BR	X	SE				P		P				
Bay Spring	2	5		T		SP							C			
Bear Lake	204	9	5	NW	X	DG	C	P	C		P	P				
Beaver Lake T43N R04W S31	24	14	8		X	SE										
Beaver Lake T44N R02W S16	25	8		BR		DG	P			P		P				
Beaver Lake T44N R04W S07	35	10	5	BR	X	SE						A	C			
Beaverdam Lake	118	19	6		X	DG	C			P		A				
Big Bay Lagoon - Madeline Is	105	10				SE		C		C		A				
Black Lake (Birch)*	129	17	8	BR	X	DG	C	P	P	C		C				
Blueberry Lake	2	7				SE										

ASHLAND COUNTY
continued

Lake	Area	Maximum Depth	Mean Depth	Public Access	Lake map	Lake Type	Muskie	Northern Pike	Walleye	LM bass	SM bass	Panfish	Trout	Catfish	Sturgeon	Exotic Species
Bog Lake - Madeline Is	36	5				SE		P				P				
Bullhead Lake	14	13				DG						C				
Butternut Lake*	1,006	32	14	BR	X	DG	A	P	A	P	P	C			P	
Cammerer Lake	19	27	13	BR	X	SE						P	C			
Camp Four Lake	10	19				SE						P				
Caroline Lake	130	8	5	BR	X	DG		C		C		C				
Conley Lake	6	25				SE				P		P				
Cranberry Lake	8	15				SE				P		P				
Cub Lake	31	21			X	SE	P			P		P				
Cycle Lake	37	23	14		X	SE				C		C				
Day Lake Flowage	625	20	7	BR,P	X	DG	C			C		A				
Dead Horse Slough	87	7		T		DG										
Ditmans Lake	3	17				SE										
Dollar Lake	13	17				SE				P		P				
Dry Lake	18	7				DG				P		P				
Duck Lake*T43N R05W S13	28	31			X	DG				P		C				
English Lake	244	40	12	BR	X	DG	C		C	C		A				
Eureka Lake	39	28	12	BR	X	DG	P			P		P				
Galilee Lake	213	23	11	BR	X	DG	P	C	C	P	P	C				
Gates Lake	22	17	9	BR	X	SE	P			P						
Gilbert Lake	4	13				SE										
Gordon Lake	142	28	12	BR	X	DG	C	C	C	P		C				
Hay Lake*	103	6	4	T	X	DG	C	C				C				
Hoffman Lake	89	6				SE		P								
Honest John Lake	93	8				SE		C				P				
John Frank Lake	5	11				SE	P			P		P				
Kakagon Slough	766	26	7	NW	X	DG		C	C	P	P	P				
Kempf Springs	3	9				SP							P			
Kenyon Springs	7	2				SP							P			
Knab Lake	9	7		T		DG				P	P	C				
Lindbergh Lake	4	1				SP										
Little Butternut Lake	10	11				DG	P	C		C		P				
Little Clam Lake	144	11	6	BR	X	SE	P			P		C				
Long Lake (Leland) T44N R02W S29	111	13	7	BR	X	DG		C		C		P				
Long Lake T45N R04W S19	19	5	3	W	X	SE										
Loon Lake	36	23	9	BR	X	SE		C		C		C				
Lost Lake	10	19				SE		P		P		C				
Luebke Lake	8	9				SE										
Mc Laren Lake (McLarens)	66	12	6	T	X	SE				P		A				
McCarthy Lake	42	2		T	X	DG						P				
Meder Lake	135	10	7	BR	X	DG		C	C	P		P				
Meyer Lake	14	27				SE				P		P				
Mineral Lake	225	29	12	BR	X	DG	C		C	P	P	C				

ASHLAND COUNTY																
continued																
Lake	Area	Maximum Depth	Mean Depth	Public Access	Lake map	Lake Type	Muskie	Northern Pike	Walleye	LM bass	SM bass	Panfish	Trout	Catfish	Sturgeon	Exotic Species
Moquah Lake	50	8	5	NW	X		C			C		A				
Mud Lake (Gormely)	10	14			X	SE						P				
Muskellunge Lake	22	8	6	W	X	DG	P			P		P				
Parker Lake	13	6				DG						P				
Pelican Lake	40	13	3	NW	X	DG	C	C	C		P	P				
Pictured Rock Lake	5	9				SE						P				
Pole Lake	13	21		T	X	SE						P	C			
Potter Lake	29	11	8	BR	X	SE	P		P	P		C				
Seagels Lake	7	9				SE						C				
Seitz Lake (Sietz, Sitz)	19	6	2		X	DG	P					P	P			
Sells Lake	16	5				DG	P	P		P	P		P			
Slim Lake	15	33				SE						C				
Snoose Lake (Snooze)	24	13			X	SE				C		C				
Snowshoe Lake (Billard)	24	11	8		X	DG				P		C				
Spider Lake	103	25	12	BR	X	DG	C			C		C				
Spillerberg Lake	75	24	9	BR	X	DG	C		C	P		C				
Sugarbush Lake	4	9				SE										
Summit Lake	91	6				SE				P		P				
Tea Lake	50	48	22	W	X	DG		P	C	P		P				
Three, Lake	72	13	6	BR	X	DG				C		A				
Torrey Lake	30	31	15		X	SE	P	P		P		P				
Trout Lake	5	28		T		SE							P			
Twin Lake, East	110	15	7	BR,P	X	SE	C			P		C				
Twin Lake, West	44	20	12	W	X	SE				C		C				
Twin Lakes, East	24	24	12		X	SE				C		C				
Twin Lakes, West	59	14	6		X	SE				C		C				
Unnamed T52N R01W S10-3	52	6		W		SE		P								
Upper Clam Lake	166	20	11	BR	X	DG	C	P	C	P		C				
White River Flowage	56	26	7	BR	X	DG		C		P		P	P			
Wolf Lake	5	17				SE						P				
Wolfs Pond	3	7				SE										
Woodtick Lake	12	5		W		SE						P				
Zielke Lake	21	16	7	R	X	DG	C	P	C	P		P				
BARRON COUNTY																
Anderson Lake	14	17	10	BR	X	SE		P	P	C		C				
Bailey Lake	43	7				SE						C				
Barron Flowage No. 1	48	12	5	BR	X	DG		C		P		C				
Barron Flowage No. 2	2	10		T		DG						P				
Barron Flowage No. 3	65	10	4	BR	X	DG		C		P		C				
Bass Lake T33N R10W S34	118	14	9	BR	X	SE		C		C		P				
Bass Lake T33N R14W S32	19	19				SE				C		C				
Bass Lake T36N R10W S02	19	39	13	T	X	SE		C		C		C				

BARRON COUNTY
continued

Lake	Area	Maximum Depth	Mean Depth	Public Access	Lake map	Lake Type	Muskie	Northern Pike	Walleye	LM bass	SM bass	Panfish	Trout	Catfish	Sturgeon	Exotic Species
Bass Lake T36N R12W S10	23	21		W		SE		P		P		A				
Bear Lake	1,358	87	20	BR	X	DG		C	P	C	P	C				
Beauty Lake	11	10				SE										
Beaver Dam Lake	1,112	106	3	BR	X	SE		C	P	C	P		P			E
Big Dummy Lake	111	54	12	BR	X	SE		C	C	P		C				
Big Moon Lake	191	48	24		X	SE	C	C	P	A		C				
Blueberry Lake	8	6		BR		SE										
Bowman Lake	12	17				SE						C				
Buck Lake	57	20	6		X	DG		P		C		C				
Bullhead Lake	14	8				SE										
Butternut Lake	141	15	7	BR	X	SE		P		P		C				
Cameron Flowage	72	9		T		DG		C	C	P	P	C				
Chain Lake T36N R10W S07	107	19	7	BR	X	SE		P	P	P		C				
Chain Lakes T36N R13W S23	43	15		W		SE		P				C				
Chetek Lake	770	22	13	BR	X	DG		C	C	C	P	C				
Couderay Lake	11	3				SE										
Cranberry Lake	9	28				SE				C		C				
Crooked Lake	15	10		W		SE						C				
Crystal Bay Lake	9	16				SE		C		C		C				
Crystal Lake	120	22	10	R	X	SE		C		C		C				
Dallas Flowage	27	9		BR		DG						C		P		
Deep Lake	2	19				SE										
Deer Lake	9	17				SE		P		P		C				
Desair Lake	81	33	17	BR	X	SE		C		C		C				
Devils Lake, Lower	162	26	9	NW	X	SE		C	C	C		C				
Devils Lake, Upper	86	10	4	BR	X	SE		C	C	C		C				
Dietz Lake No. 1	21	15				SE		P		P		C				
Dietz Lake No. 2	12	8				SE						C				
Dietz Lake No. 3	16	23		W		SE		P		P		C				
Dietz Lake No. 4	15	12				SE		P	P	P		C				
Duck Lake	100	26	14	BR	X	DG		C	C	P		C				E
Echo Lake	161	41	20	BR	X	SE		C	P	C		C				E
Elbow Lake	12	5				SE										
Firetag Lake	8	4				SE										
Fish Lake	8	34				SE		P		P		P				
Fox Lake	12	18				SE		P		P		C				
Gates Lake	15	9		R		SE										
Ginder Lake	21	18				SE		P		P		P				
Goose Lake	12	12		W		SE						A				
Granite Lake	154	34	18	BR	X	DG		C	C	C		C				
Greely Lake	56	13				SE		C	C	C		C				
Hemlock Lake	357	21	8	BR	X	DG		C	P	C	P	C				
Hillman Lake	23	10				SE		P		P		C				
Hogback Lake	15	8		R		SE				P		C				

BARRON COUNTY
continued

Lake	Area	Maximum Depth	Mean Depth	Public Access	Lake map	Lake Type	Muskie	Northern Pike	Walleye	LM bass	SM bass	Panfish	Trout	Catfish	Sturgeon	Exotic Species
Horseshoe Lake T34N R14W S06	377	57	20		X	SE		C	P	C		C				E
Horseshoe Lake T36N R14W S03	115	19	10	BR	X	SE		P	P	C		C				
Johnnys Lake	8	6				SE										
Kelleys Lake	19	12		W		SE						C				
Kelly Lake	18	41		W		SE		P		P		C	C			
Kidney Lake	40	32	10	T	X	SE		C		C		P	P			E
Kirby Lake T36N R12W S08	7	13		W		SE				P		P	P			
Kirby Lake T36N R14W S14	92	19	8	BR	X	SE		C		C		C	C			
Lake of The Woods (Bass)	46	55	20		X	SE		P		C		C	C			
Little Bass Lake	24	56				SE		P		C		P	P			
Little Butternut Lake	22	16	9	W	X	SE		P		P		C	C			
Little Dummy Lake	31	44	13	BR	X	SE		C		C		C	C			
Little Granite Lake	22	56	22	BR	X	SE				P		C	P			
Little Lake	7	7				SE										
Little Moon Lake	27	30		BR	X	SE		P		P		P	P			
Little Sand Lake	101	36	13	BR	X	SE	P	C		C		C	C			
Little Silver Lake	18	20		T		SE		P		P		P	P			
Long Lake T32N R14W S06	6	6				SE										
Long Lake T35N R14W S20	40	13		T		SE		P		P		C	C			
Loon Lake	94	26	11	BR	X	SE		C	P	C		C	C			
Lower Vermillion Lake	208	55	24		X	DG		C	P	C		C	C			E
Minnow Lake	26	12				SE		P	P	P	P	A	C			
Mitchell Lake	28	14				SE				C		C	C			
Montanis, Lake	200	14	8	BR	X	DG		C	C	P	P	C	C			
Moon Lake	84	5		BR		SE		P		P		C	C			
Moose Ear Lake	34	6		R		DG		P		C		C	C			
Mud Lake T32N R11W S02	22	19				SE		P		P		C	C			
Mud Lake T33N R10W S06	577	15	4	BR	X	DG		C	C	C	P	C	C			
Mud Lake T34N R14W S29	19	4				SE										
Mud Lake T35N R14W S16	23	11		R		SE		P		P		C	C			
Mud Lake T36N R12W S30	24	7		R		SE										
Mud Lake T36N R12W S34	4	17		R		SE				P		C	C			
Musket Lake (Mosquito)	25	11				SE						A	A			
North Lake	89	21	11	BR	X	SE		C		C		A	A			
Old Mill Pond	5	9				SE										
Pea Viner Lake	3	6				SE										
Peterson Lake	37	13			X	SE		C		C		C	P			
Pickerel Lake	37	25		BR		SE		P		P		P	P			
Pine Lake	7	5				SE						P	P			
Pokegama Lake	506	19	11	BR	X	DG		C	C	C	P	C	C			
Poskin Lake	150	30	16	BR	X	DG		C	P	C		C	C			
Prairie Farm Flowage	29	8		BR		DG		P	P	P		P	P			

BARRON COUNTY
continued

Lake	Area	Maximum Depth	Mean Depth	Public Access	Lake map	Lake Type	Muskie	Northern Pike	Walleye	LM bass	SM bass	Panfish	Trout	Catfish	Sturgeon	Exotic Species
Prairie Lake	1,534	16	9	BF	X	DG		C	C	C	P	C				
Red Cedar Lake	1,841	53		BR	X	DG		C	C	C	C	C				
Redman Lake	10	5				SE										
Rice Lake	939	19	9	BR,P	X	SE	C	C	P	C	P	C				
Robinson Lake	3	30				SE										
Round Lake T36N R10W S07	10	11	6	NW	X	SE		P				C				
Round Lake T36N R12W S10	18	16				SE						C	A			
Sand Lake	322	57	28	BR	X	DG	C	C	C	C		C				E
Scott Lake	81	26	9	BR	X	SE		P		C		C				
Shallow Lake*																
T37N R13W S31	92	30		BR		SE		C		C		C				E
Silver Lake	337	91	38	BR	X	SE		C	C	P	C	C	P			
Skinaway Lake	37	10		R		SE			P	P		C	C			
Spider Lake	40	13		BR		SE		P		C		C	A			
Spirit Lake, Lower	24	42				SE				C		C				
Spirit Lake, Upper	7	6				SE										
Spring Lake	60	67	25	BR	X	SE		C	P	C		C				
Staples Lake	305	17	10	BR	X	DG		C	C	P	A	C	C			
Stump Lake	129	7	5	R	X	DG	P	C	C		C	C	P			
Sweeny Pond	47	12		T		DG		P				P	C			
Sylvan Lake (Pipe)	67	37	21	BR	X	SE		C		C		C	C			
Tenmile Lake	376	12	6	BR	X	DG	P	C	C	C	P	C	C			
Thirty, Lake	73	27	13	BR	X	SE		C		C		C	C			
Thompson Lake	5	9				SE										
Turtle Lake, Lower	276	24	14	BR	X	DG		C	C	C		P	C			
Turtle Lake, Upper	438	25	14	BR	X	DG		C	C	C	P	C	C			
Tussock Lake	190	25	5	R	X	DG		C		C		C				
Unnamed																
T33N R10W S11-2	28	1				SP		P								
T35N R14W S27-10D	21	10				SE										
T35N R14W S27-8	26	8				SE										
T35N R14W S32-1	35	15				SE		P		P		C				
T36N R13W S23-5	33	14		W		SE				P		C				
T36N R14W S27-6	22	12		W		DG										
T36N R14W S29-14	28	5				SE										
Upper Vermillion Lake	89	9	6		X	DG		P		P		C				
Waterman Lake, Lower	14	21		R		DG		C	C	C		C	C			
Waterman Lake, Upper	22	47	20		X	DG		C	C	C		C	C			
Wickerts Lake	14	12		R		SE		P				C	C			
Wildcat Lake	9	26		T		SE						C				

BAYFIELD COUNTY																
Lake	Area	Maximum Depth	Mean Depth	Public Access	Lake map	Lake Type	Muskie	Northern Pike	Walleye	LM bass	SM bass	Panfish	Trout	Catfish	Sturgeon	Exotic Species
BAYFIELD COUNTY																
Adeline Lake	3	27		W	X	SE				P		P				
Ahmeek Lake	53	24	10		X	SE				P		P				
Anderson Lake	33	46		W		SE				C						
Angus Lake	34	13	7	X	X	SE		P		P		P				
Anodanta Lake (Bass L. No 4)	26	31	12	BR	X	DG		P		P		C				
Armstrong Lake	48	43		W	X	SE			P	P		P				
Arrowhead Lake (Bass L. No 3)	33	40	14	W	X	SP				P		C				
Atkins Lake	176	80	29	BR	X	DN		P	P		P	C	P			
Bailey Lake	9	8		W		SE										
Balsam Pond	7	45		T		SE							P			
Bark Bay Slough	116	7	3	BR	X	DG		C				P				
Barnes Lake	16	7				SE										
Bass Lake (Pike Chain)	41	18		BR	X	SE		P		P		P				
Bass Lake T44N R06W S24	73	35	7	BR	X	SE		C	C	P		C				
Bass Lake T44N R07W S13	56	32	15	BR	X	SE		C	C	P		C				
Bass Lake T44N R07W S33	18	40				SE				P		A				
Bass Lake T45N R09W S06	20	16				SE						P				
Bass Lake T46N R07W S28	76	43	15	BR	X	SE		P		P		C				
Bass Lake T47N R09W S16	10	18		W		SE				P		C				
Basswood Lake	119	9	6	T	X	SP		C		P		C				
Bear Lake	32	18		T	X	DG		C		P		C				
Bear Pond	10	21		W		SE				P		C				
Bearsdale Springs, Lower	2	9		BR		SP							P			
Bearsdale Springs, Upper	3	4		T		SP							P			
Beaver House Lake	2	8				SE										
Beaver Lake	19	39	10	T	X	SE							P			
Beaver Lake*T43N R04W S31	24	14	8		X	SE										
Bell Lake (Belle)	14	35			X	SE		P		P		C				
Bellevue Lake (Long)	65	45	18	BR	X	SE		C	P	P		C				
Bibon Lake (Flag)	50	14	4	BR		DG		A				C				
Big Brook Lake	34	24	11	T	X	SP		C		P		C				
Birch Lake (Emerson No. 2)	9	9		X	X	SE										
Birch Lake T44N R09W S04	129	8	5	NW	X	DG		P		P		P				
Birch Lake T45N R05W S22	12	55				SE		P				P				
Bismarck Lake	61	13		W	X	SE				P		P				
Bladder Lake (Kransz)	81	35	16	BR	X	SE			P	P		P				
Blazer Creek Springs	1	1		W		SP							P			
Blue Lake	21	22				SE				P		P				
Bog Lake	12	13		R	X	SP		A		C		P				
Bony Lake	191	55	23	NW	X	DG	P	P	P	P		A				
Boris Lake	2	25		X	X	SE										
Breakfast Lake	11	19		T		SE				P		C				

BAYFIELD COUNTY continued	Area	Maximum Depth	Mean Depth	Public Access	Lake map	Lake Type	Muskie	Northern Pike	Walleye	LM bass	SM bass	Panfish	Trout	Catfish	Sturgeon	Exotic Species
Lake																
Broadax Lake	4	27				SE										
Buck Lake	6	11		W		SE				P		P				
Buffalo Lake	179	29	10		X	SE	C			P		C				
Bufo Lake	21	35		W		SE				P		P				
Bullhead Lake T44N R05W S29	36	11		W	X	SE				P		P				
Bullhead Lake T45N R07W S20	8	58		W		SE				P		P				
Bullhead Lake T46N R07W S08	7	46		T	X	SE						C	P			
Buskey Bay	100	51	15	BR	X	SE	P	C	C	P	P	P				E
Cabin Lake (Cable)	4	8				SE										
Cable Lake	166	43	10	BR	X	DG		C		P		C				
Camp Eleven Lake	13	15		W		SE				P		C				
Camp Lake	13	8		T	X	SE										
Camp Nine Lake	10	12		BR		SE										
Camp One Lake	37	40		BR	X	SE			P	P		A				
Camp Two Lake (Buck) T46N R07W S04	4	53				SE			P	P		P				
Camp Two Lake T46N R08W S06	23	39		T	X	SE						A				
Canthook Lake	34	38			X	SE			P	P		C				
Carroll Lake	19	11				SE						C				
Carson Pond	5	12	6		X	SP		P		P		A				
Casper Lake (Hoof)	10	15				SE				P		A				
Cat Lake	5	34				SE										
Chelonia Lake (Flakefjord)	1	4			X	SE										
Chippewa Lake	274	11	5	BR	X	DN				P		A				
Cisco Lake (First Bass)	95	105	29	BR	X	SE		P	P	P	P	P				
Claire Lake	4	3		T		SE										
Clay Lake	31	59	22	W	X	SE				P		C				
Club Lake	83	22		W	X	SE		C		P		C				
Coburn Lake	10	9				SE										
Coffee Lake	54	16	9	W	X	DG		A	P	P		C				
Connor Lake	14	9				SE										
Cranberry Lake T44N R06W S34	58	20			X	SE		P	P	P		C				
Cranberry Lake T44N R09W S30	131	12		NW	X	DG	P	A	P	P		A				
Cranberry Lake T45N R07W S03	4	25		W		SE										
Crane Lake	22	10		W	X	SE						P				
Crooked Lake	93	34	15		X	SE				C		P				
Crystal Lake T44N R06W S32	111	29	17	BR	X	SE			P	P	P	C				

BAYFIELD COUNTY continued	Area	Maximum Depth	Mean Depth	Public Access	Lake map	Lake Type	Muskie	Northern Pike	Walleye	LM bass	SM bass	Panfish	Trout	Catfish	Sturgeon	Exotic Species
Lake																
Crystal Lake T47N R09W S15	91	25	15		X	SE		A	P	P		C				
Crystal Lake T49N R06W S10	4	5		W		SE										
Davis Lake, East	12	11		T	X	SE				P		C				
Davis Lake, West (Osborn)	16	7		T	X	SE				P		C				
Dawn Lake	10	12				SE										
Dechamps Creek Spring	1	4		W		SP							C			
Deep Lake T46N R07W S04	13	61				SE				P		A				
Deep Lake T47N R09W S14	103	28	17		X	SE		C	P	P		A	C			
Deer Lake	16	8				SE		P				C	P			
Dells Lake	103	42	12		X	SE				P		P	P			
Delta, Lake	180	30	10	BR	X	DG		P	P	P		P				
Devils Lake	23	54		NW	X	DG	P	P	P	P		A				
Diamond Lake	341	83	33	BR	X	DG		P	P	P	P	C	C			
Dinner Camp Lake	14	5		W		SE										
Drummond Lake	99	49	18	BR	X	DG		C	P	P		A				
Dry Well Lake	4	23		W		SE										
Ducetts Lake	8	19				SE				C		C				
Duck Lake T43N R05W S13	28	31			X	DG				P		C	C			
Duck Lake T47N R08W S26	22	22				SE				P		P	P			
Eagle Lake (Murray, Inch)	170	52	14	NW	X	DG	P	C	P	C	P	P	P			E
Eau Claire Lake, Lower*	802	41	22	BR	X	DG	P	C	C	C	P	P	P			
Eau Claire Lake, Middle	902	66	17	BR	X	DG	P	C	C	C	P	P	P			
Eau Claire Lake, Upper	996	92	29	BR	X	DG	P	A	C	P	P	P				
Egg Lake	4	27		W		SE										
Eighteenmile Creek Spring	6	11		T		SP							C			
Eightmile Lake, East	35	22	10		X	SE		C		P		P				
Eightmile Lake, West	16	18		W		SE				P		P				
Eko Lake	3	18		T		SE		P	P	P		P				
Ellison Lake	110	18	13		X	SE				P	P	P				
Emerson Lake (Emerson No. 4)	9	28			X	SE						A				
Erick Lake	10	26		W		SE										
Esox Lake (Bass L No. 2)	51	48	13	T	X	DG		P		P		A				
Everett Lake	34	55			X	SE		P	P	P		P				
Evelyn Lake*(Perry)	18	10			X	SE				C		P				
Finger Lake	76	25			X	SE			P	P		C				
Fire Lake	46	9				SE		P		P		P				
Fish Creek Flowage	1	4				SE										
Fish Creek Spring	2	3				SP							P			
Five Island Lake	48	24	13		X	SE				C	P	C				
Five, Lake (Fifth)	63	14			X	SE		C		P		A				
Flakejord Lake (Chelonia)	11	17		W		SE				P		A				
Flynn Lake T45N R07W S30	64	42	12	T	X	SE				P		A	C			
Flynn Lake T46N R08W S03	29	9	5	NW	X	DG	P	P	P	P		C				

BAYFIELD COUNTY
continued

Lake	Area	Maximum Depth	Mean Depth	Public Access	Lake map	Lake Type	Muskie	Northern Pike	Walleye	LM bass	SM bass	Panfish	Trout	Catfish	Sturgeon	Exotic Species
Frels Lake (Emerson No. 1)	11	18			X	SE										
Friedbauer Lake	21	18			X	SE		C				A				
Frog Lake	8	8		W	X	SE										
Fuller Lake	5	9				SE										
George Lake	46	50	16	W	X	SE			P			C				
Getsey Lake	19	20			X	SE		P	P			C				
Ghost Lake	132	27	10	W	X	SE	P		P			C				
Hadley Lake*	39	17		W	X	DG			P			C				
Half Moon Lake T44N R08W S24	15	17				SE				P		P				
Half Moon Lake (Millpond) T47N R08W S17	106	10	6	BR	X	SE		P	P			P				
Hammil Lake (Hammel)	83	47	20		X	SE			P	P	P	C				
Happles Lake	24	36	21		X	SE										
Hart Lake (Heart,Wiehe)	259	54	25	NW	X	SE	P	C	C	P	P	P				E
Hay Lake T45N R09W S18	16	5		W		SE										
Hay Lake T46N R07W S07	59	21	6	BR	X	DG		A		C		P				
Heart Lake	24	19			X	SE			C			P		A		
Henderson Lake	33	5	3	R	X	SE		C		P		A		C		
Henry Lake	29	28				SE				P		C				
Hicks Lake	6	9		R		SE										
Hidden Lake	34	15		W		SE				P		P				
Hildebrand Lake (Emerson No. 3)	17	42	12	BR	X	SE		P		P		A				
Hildur Lake (Bluebird)	67	66	14	BR	X	DG		P	P	P		A				
Hobbs Lake	13	10		W		SE		P								
Hoist Lake	8	23		T		SE				C						
Hollibar Lake	7	20			X	SE				P		P				
Holly Lake	15	16		W		SE		P		P		P				
Holmes Lake	13	3				SP										
Honey Lake	10	15		W		SE										
Horseshoe Lake T44N R07W S19	7	11				SE										
Horseshoe Lake T48N R07W S13	16	12		T	X	SE										
Hostrawser Lake	21	18				SE				C		A				
Hyatt Spring	6	4		W		SP							P			
Idlewild Lake	16	22	12			SE						P				
Inch Lake	31	41			X	SE				P		P				
Indian Lake	26	35	12			SE		C		C		C				
Iron Lake	249	12	6	W	X	SE		A	P	P		P				
Iron River Flowage	76	17	6	W	X	SP		C	P	P		C				
Island Lake T45N R09W S18	59	51	20	BR	X	SE				C		A				
Island Lake T47N R08W S24	27	30		W	X	SE				P		P				

BAYFIELD COUNTY continued		Area	Maximum Depth	Mean Depth	Public Access	Lake map	Lake Type	Muskie	Northern Pike	Walleye	LM bass	SM bass	Panfish	Trout	Catfish	Sturgeon	Exotic Species
Lake																	
Jackman Lake	12	22		BR		SE			P	P			A				
Jackson Lake	142	13	8	NW	X	DG		P	C	C	P		P				
Jesse Lake	11	17		W		SE							C				
Joann Lake	12	14				SP			A		P		C				
Johnson Lake	11	12				SE											
Johnson Springs	2	12	5	BR		SP								P			
Jones Lake	48	7		W		SE											
Kelly Lake	56	17	12		X	SE				P	P		P				
Kern Lake	91	21	11		X	SE				P	P		C				
Knotting Lake (Aqua)	80	13		W	X	SE		C			C		P				
Lake R	14	33				SE											
Lake Sixteen	9	31				SP					C		C				
Lamereau Lake	10	3		W		SE											
Lee Lake	5	8		W		SE											
Lemon Lake	6	40		T	X	SE		P		P			P				
Lenawee Lake	15	15		BR		SE							C				
Lerche Lake	18	37				SE					C	P	C				
Lester Lake	24	44			X	SE					P		C				
Lindgren Lake	7	12		W		SE											
Line Lake	8	18		W		SE					C		C				
Little Bass Lake	43	15			X	SE					P		P				
Little Hidden Lake	3	43		W		SE								P			
Little Island Lake	70	15				SE					C		A				
Little Rosa Lake	7	16				SE											
Little Siskiwit Lake	44	16	8		X	DG				C			C				
Little Star Lake	6	68		T	X	SE								A			
Lizzie Lake (Davis)	17	5		W	X	SE											
Long Lake T47N R08W S02	263	23	12	BR	X	SE			A	P	P		A				
Long Lake T48N R05W S06	36	16		T	X	SE					P		P				
Loon Lake	33	36		BR		SE					P		A				
Lost Creek Slough	15	11				DG			P				C				
Lost Lake	25	25				SE					C	P	C				
Louise Lake	4	13				SP								C			
Lund Lake	22	36	11	W	X	SE					C		A				
Marengo Lake	99	26	8		X	DG			C	P	P		C				
McCarry Lake	32	21	5	R	X	DG	P		C	C	P	P	P				
McCloud Lake (McLeod)	64	11	6	BR	X	SE				P			P				
McGinnis Lake	3	11		T		SE							C				
Mill Pond Lake (Rust Flowage)	62	10		W	X	DG			C	P	P		C				
Millicent Lake (Pike)	183	53	26	NW	X	DG	P		C	C	P	P	P				
Mimi Lake	10	21		T		SE								P			
Mirror Lake T45N R07W S16	17	21		W		SE					P		P				
Mirror Lake T47N R07W S06	13	48		W		SE			P		C		C				
Moon Lake	41	19	10	BR	X	SE			P		P		C				

BAYFIELD COUNTY continued	Area	Maximum Depth	Mean Depth	Public Access	Lake map	Lake Type	Muskie	Northern Pike	Walleye	LM bass	SM bass	Panfish	Trout	Catfish	Sturgeon	Exotic Species
Lake																
Moose Lake	5	6		W		SE										
Moreland Lake	22	14				SE										
Motyka Lake	12	8	5	T	X	SE				C		C				
Mountain Lake	11	14		W		SE				P		C	A			
Muck Lake	9	26				SE							A			
Muck Lake*T45N R10W S12	39	6				SE							A			
Mud Flat Lake	11	30		NW		SE		P	P	P		C				
Mud Lake T44N R07W S26	181	10	3	W	X	SE										
Mud Lake T46N R07W S29	8	8		W		SE										
Mud Lake T47N R09W S13	1	1				SP							P			
Mullenhoff Lake	69	15		X		SE		C	P	P		P				
Muskellunge Lake (Butte)	44	33	12	X		SE	P	C	P	P	P	P				
Muskie Springs Lake (Bear Paw, Ethel)	22	10		X		DG				P		P				
Mystery Lake	14	13		X		SE			P	P		P				
Namekagon Lake (Spring, Garden)	3,227	50	16	BFP	X	DG	P	C	C	P	P	C				
Nancy Lake	7	3		W		SE										
Nelson Lake	21	37		W	X	SE				C		C				
Nestle Lake	6	10				SE										
Nokomis, Lake	8	15		X		SE				P		C				
North Porter Lake	26	33				SE				P		P				
Northeast Lake	88	50	9	T	X	SE				C		P				
Nymphia Lake (Numphia)	10	41		BR	X	SE							P			
Ole Lake T43N R08W S27	23	45				SE		C		C		C				
Ole Lake T45N R09W S18	13	11				SE		P		C		C				
Olson Lake	20	9				SE		C		P		C				
Orianta Flowage	144	32	11	BR	X	DG		C		C		C				
Osborn Lake	16	11				DG										
Overby Lake (Blaisdell)	8	64		W		SE							P			
Owen Lake	1,323	95	27	BR	X	DN		C	C	C	C	C				
Pacwawong Lake*	160	6	3	BR	X	DG	P	C	C	C	P	C				
Patsy Lake	4	14		W	X	SE										
Patsy Lake*T43N R06W S33	56	13	7	T	X	SE				C		P				
Perch Lake T45N R07W S05	70	77	19	BR	X	SE				C		P	P	P		
Perch Lake T47N R08W S20	25	83				SE		P	P	C		C		P		
Perch Lake T50N R06W S22	22	12		W		SE			P	P		C		C		
Perry Lake	50	19	9	BR	X	SE			P	P	P	C		C		
Peterson Lake	18	46		T		SE				P		P		P		
Phantom Lake (Pantheon)	44	35		X		SE		P		P		P		C		
Physa Lake	10	34		W	X	SE				P		P		C		
Pickereel Lake	81	38	12	BF	X	SE		C	C	P		C		C		
Picture Lake (Pitcher)	58	8	4	T	X	SE		C		P		P		P		
Pigeon Lake	213	26	12	BR	X	SE		P		C		A				

BAYFIELD COUNTY continued	Area	Maximum Depth	Mean Depth	Public Access	Lake map	Lake Type	Muskie	Northern Pike	Walleye	LM bass	SM bass	Panfish	Trout	Catfish	Sturgeon	Exotic Species
Lake																
Pike Lake	17	23	8	NW	X	SE	P	C		P	P	P				
Pine Lake T47N R08W S22	14	34		BR		SE		P		P	P	C				
Pine Lake T48N R07W S10	10	28		BR		SE				C	C	P				
Planorbis Lake	10	31		W	X	SE				P		C				
Pond Lake T44N R08W S17	42	7		W	X	SE										
Pond Lake T45N R08W S14	8	67		BR	X	SE						P				
Porcupine Lake	75	33	16	T	X	SP		P		P	P	C				
Pot Lake	9	34		W		SE		P				C				
Pre-Emption Creek Pond	3	14	8	T	X	SP							P			
Price Lake	74	16	8		X	SE				C		P				
Priest Lake	29	52			X	SE				C		A				
Rainbow Lake	14	21		W		SE										
Rana Lake	6	48		W		SE						C				
Range Line Lake	14	24				SE		P		C		C				
Ree,Lake	25	14			X	SE				P		C				
Reynard Lake	33	55		W		SE				C		C				
Rib Lake	4	8		BR		SE										
Richardson Lake	25	32		W		SE		C		P		C				
Robinson Lake	91	36	14	BR	X	DN		C	P	P		C				
Rock Lake	33	25		W	X	SE				P	P	P				
Roger Lake T44N R07W S10	24	10	4	T	X	DG		P		P		C				
Roger Lake T47N R08W S30	30	7				SE										
Rosa Lake	43	39				SE				C	P	C				
Russell Lake	12	1		W		SE										
Ruth,Lake	66	30	15	BR	X	SE		C	P	C		C				
Ryberg Lake	8	7		W		SE										
Sage Lake	6	3		W		SE										
Samoset Lake (N Bass)	46	40				SE			P	P		C				
Sand Bar Lake	118	49	25	NW	X	SE		P		P		C				E
Sand Lake	5	13			X	SE										
Sawdust Lake	17	36		BR		SE				P		P				
Sawmill Lake	12	45				SE				P		P				
Shunenberg Lake	44	6		NW		DG	P	P	P	C		P				
Shunenberg Springs	16	6		T		SP							P			
Siegal Lake	6	5		T		SE										
Silver Lake	26	51			X	SE				C		A				
Silver Sack Lake	7	29		BR		SE										
Simpson Lake	13	8			X	SE										
Siskiwit Lake	330	13	8	BR	X	DG			A		P	P				
Siskiwit Springs	1	3		T		SP							P			
Sixteen Lake	34	10		W		SE				P		C		P		
Smear Lake	14	4		W		SE										
Smith Lake	31	8		NW		DG	P	P	P	C	P	C				
South Porter Lake	12	20				SE										

BAYFIELD COUNTY
continued

Lake	Area	Maximum Depth	Mean Depth	Public Access	Lake map	Lake Type	Muskie	Northern Pike	Walleye	LM bass	SM bass	Panfish	Trout	Catfish	Sturgeon	Exotic Species
Southwest Lake (South)	31	6		W		SE										
Spider Lake T47N R07W S15	75	23			X	SE		P	P	P		C				
Spider Lake T47N R08W S17	124	20			X	SE		C	P	P		C				
Spirit Lake	35	30			X	SP		P		P		C				
Spring Lake T43N R06W S32	11	17	2	T	X	SP						C				
Spring Lake T47N R09W S11	21	10			X	SE			P			P				
Spruce Lake T44N R06W S14	5	7			X	SP										
Spruce Lake T44N R05W S27	17	7		W	X	SE										
Square Lake	3	9		W		SE										
Star Lake	234	55	10	BR	X	DN		C		C		C				
Steckbaur Lake	3	5		W		SE										
Steelhead Lake (Ell)	17	51		T	X	SE			P	C		C	P			
Stewart Lake	24	20		W		SE		P		C		C				
Stratton Ponds	7	7				SE										
Summit Lake	3	4				SE										
Swede Lake	27	35		W	X	SE				P		P				
Swett Lake (Sweet)	88	38	14	T	X	DN	P	P	P	P		P				
Tahkodah,Lake (East)	152	18	12	BR	X	SE		A		C	P	A				
Tank Lake T43N R06W S11	8	19		W	X	SE				P		P				
Tank Lake T45N R06W S20	18	11				SE										
Tars Pond	2	3				DG							P			
Taylor Lake	94	15	6	BR	X	SE		C	P	P	P	C				
Tea Cup Lake	1	32		W	X	SE				P	P	P				
Tomahawk Lake	134	42	13	BR	X	SE			P	P		C				E
Toothpick Lake	7	20			X	SE				C		A				
Topside Lake	56	10		W		SE				P		A				
Totagatic Lake	537	7	6	BR	X	DG		C				P				
Tower Lake	13	54		T	X	SE			P	C		P				
Trail Lake (Emerson No. 5)	4	9			X	SE										
Trapper Lake	84	31	16		X	SE		C	P	P		C				
Travers Lake	20	10		T	X	SE						P				
Trout Lake	14	39			X	SE				C		P	C			
Tub Lake	11	31		BR	X	SE				C		C				
Turtle Lake	22	7		W		SE				P		A				
Twin Bear Lake (Crow)	172	59	23	BR	X	SE	P	C	C	P	P	P				E
Twin Lake	28	8				SE				C		C				
Twin Lake, East	22	22	9	BR	X	SE		P		P		P				
Twin Lake, North	53	25	10	T	X	SE		C		C		C				
Twin Lake, Northeast	8	13		W		SE					P	C				
Twin Lake, Northwest	7	19		WP		SE				P		P				
Twin Lake, South	19	20		T	X	SE					P	C				
Twin Lake, Southeast	14	21				SE				P		P				
Twin Lake, West	16	52	12	BR	X	SE		P		P		P				
Two Lake	8	7		T		DG							C			

BAYFIELD COUNTY continued	Area	Maximum Depth	Mean Depth	Public Access	Lake map	Lake Type	Muskie	Northern Pike	Walleye	LM bass	SM bass	Panfish	Trout	Catfish	Sturgeon	Exotic Species
Lake																
Unnamed																
T43N R07W S16-16	20	21		NW		SE		P		P		P				
T43N R07W S3-8	29	13				SE										
T44N R09W S29-2	20	5				SE										
T45N R05W S30-2D	24	8				SE										
T46N R08W S1-10	23	7				DG		P		C		C				
T47N R05W S1-6	23	7		R		DG										
T50N R08W S20-16	20	10				DG										
Wabigon Lake (Hubigoon)	35	72		T	X	SE		P		P		C	P			
Wanoka Lake	15	20	11	T	X	SE							P			
Wentzel Lake	18	14				SE				C		A				
West Lake T43N R08W S15	8	30				SE			C	C	P	A				
West Lake T46N R08W S11	11	17		W		SE			C	C	P	A				
White Bass Lake	112	30	11		X	SE	C		P	P		P				
Wilderness Lake	63	18	8	W	X	SE			C	C		P				
Wiley Lake	60	25	10	NW	X	DG		C		P		C				
Wilipyro Lake (Whipfast, Wiparo)	77	25				SE		P		P		P				
Wishbone Lake	21	54		W	X	SE				P		A				
Wolf Lake	12	27				SE										
Wright Lake	24	13		W		SE						C				
BROWN COUNTY																
Bay Beach Lagoons	42	15		T		DG										
Lilly Lake	40	21	10	BR	X	SE		P		A		C				
Middle Lake	7	7				SE										
Third Lake	5	15				SE										
Unnamed T24N R20E S10-16	40	4				DG										
BUFFALO COUNTY																
Bensel Pond	44	5				DN		P				P				
Black Lake	5	4	2			SE		P		P		P				
Duck Lake (Bennetts)	15	3		W		SE		P		P		P				
Lizzie Pauls Pond	44	4		T		SP		P		P		P				
Mirror Lake	29	7	3	T	X	DG				C		C	C			
Rainbow (Gilmanton Pond)	10	10	4			DN						C	C			
Stump Lake	7	1		W		SE		P		P						
BURNETT COUNTY																
Ann Lake	27	6	6	NW	X	SE										
Austin Lake	86	48	23		X	DG		P	P	P	P	C				
Baker Lake*T38N R16W S36	22	9				SE										
Baker Lake T39N R14W S18	27	6		T		SE										

BURNETT COUNTY
continued

Lake	Area	Maximum Depth	Mean Depth	Public Access	Lake map	Lake Type	Muskie	Northern Pike	Walleye	LM bass	SM bass	Panfish	Trout	Catfish	Sturgeon	Exotic Species
Baker Lake T39N R15W S02	20	4		W		SE										
Banach Lake (Kiezer)	16	40	12	BR	X	SE										
Barrens Springs No. 1	3	6				SP		C				P	A	P		
Barrens Springs No. 2	1	1		NW		SP						P	P			
Bartash Lake	22	21				SE		P		P		C				
Bashaw Lake	171	16	7	BR	X	DG		C		P		P				
Bass Lake T37N R18W S17	43	45				SE		P		P		P				
Bass Lake T38N R15W S09	110	18	5		X	SE		P		P		P				
Bass Lake T38N R15W S25	39	34				SE				P						
Bass Lake T39N R14W S24	31	27		W		SE				P		P				
Bass Lake T39N R16W S23	226	24	11		X	SE		P		P	P	P				
Bass Lake T40N R15W S23	42	8				SE						C				
Bass Lake T40N R17W S13	236	6	4		X	SE		P		P		C				
Bass Lake T41N R14W S03	30	35		W		SE		P		P		C				
Bass Lake T41N R16W S13	67	21	8		X	SE				C		C				
Behr Lake	38	15				SE		P		P		P				
Benoit Lake	297	41	17	BR	X	SE	P	C	P	C	P	P				
Berg Lake	42	45				SE				P	C		P			
Big Bear Lake	189	17	7		X	SE		P		P		P				
Big Doctor Lake	212	9	6	BR	X	SE		C		C		P				
Big McKenzie Lake	1,185	71	19	BR	X	DG	A	A	A	C	P	C			P	
Big Sand Lake	1,400	55	9	BR	X	SE	A	A	A	A	P	C				
Birch Island Lake	838	13	6	BR	X	SE		C		A		C				
Black Lake	11	6				SE										
Blomberg Lake (Bloomberg)	68	4				SE										
Bluff Lake	51	23				SE		P		P		P				
Bogey Lake	24	20				SE		C		P		P				
Boner Lake	89	15	9	BR	X	SE		P		P		A				
Bradley Lake	6	15		W		SE				P		P				
Bricher Lake	27	25				SE		P		P						
Briggs Lake	55	13	4	BR	X	DG		A		P		C				
Buck Lake T37N R14W S14	18	31				SE										
Buck Lake T39N R15W S26	67	6	4		X	SE		P		P		P				
Buffalo Lake	69	4				SE		P				P				
Burlingame Lake	57	19	10	BR	X	DG		A		A		A				
Cadotte Lake	127	21	10	NW	X	SE		P		P	A	P				
Chase Lake	6	30				SE										
Clam Lake, Lower	337	14	7	BR	X	DG		A	P	C	P	C		P	P	
Clam Lake, Upper	1,207	11	5	BR	X	DG		A	P	C	P	C		P	P	
Clam River Flowage	359	29	11	BR	X	DG		A	P	C	P	C		C	P	
Clear Lake	115	55	24	R	X	SE		P	P	A		P				
Clubhouse Lake	25	26				SE				P		C				
Connors Lake	113	16	7	BR	X	SE		A		C		C				
Corwick Lake	6	25				SE				C		P				

BURNETT COUNTY
continued

Lake	Area	Maximum Depth	Mean Depth	Public Access	Lake map	Lake Type	Muskie	Northern Pike	Walleye	LM bass	SM bass	Panfish	Trout	Catfish	Sturgeon	Exotic Species
Cranberry Lake T38N R15W S05	79	23				SE		P		C		P				
Cranberry Lake T40N R14W S04	14	2				SE										
Cranberry Lake T41N R16W S35	82	26	6	NW		DG		C	P	C		P				
Crescent Lake	36	11		R		SE		C		C		P				
Crooked Lake T38N R16W S08	180	10	6	BR,P	X	SE		C		A		A				
Crooked Lake T40N R15W S07	254	13	6	BR	X	SE		P		P		P				
Crystal Lake	32	5		NW		SE						P				
Culbertson Lake	28	34		T		DG		A		C		A				
Culbertson Springs	8	9		BR		SP		P					P			
Dahlberg Lake T40N R15W S30																
Danbury Flowage	256	10		BR		DG	C	C	C	C	P	C		P		P
Deep Lake	34	58				SE				P		P				
Deer Lake	157	23	14	W	X	SE		P		P		P				
Des Moines Lake (Sucker)	229	37	23	BR	X	SE	P	P	P	C		P				
Devils Lake	1,001	24	14	BF	X	SE		C	A	C		P				
Doctor Lake	64	7	5	R		SE		P				A				
Dogtown Springs	6	8		NW		SP							C			
Dubois Lake	71	25	8			SE		C		P		C				
Dunham Lake	243	63	35	BR	X	DG		C	C	A		P				
Durand Lake	29	6				SE										
Eagle Lake T40N R14W S26	22	3				SE										
Eagle Lake T41N R15W S34	71	15	9	NW	X	DG		P		C		P				
Echo Lake	24	9		NW		SE				P		P				
Elbow Lake	233	8	4	T	X	SE				C		C				
Falk Lake	82	32	11	BR	X	DG		C	P	A		C				
Fawn Lake	30	14				SE		P		P		C				
Fenton Lake	17	8		T		SE						C				
Fern Lake*	17	7				SE										
Ferry Lake	16	36				SE				P						
Fish Lake T38N R16W S06	94	7	4	BR	X	SE				P		P				
Fish Lake T40N R14W S04	356	29	10	BR	X	SE	P	A	C	A		C				
Freedom Lakes*	106	4	3		X	DG										
Fremstadt Lake	88	22	7		X	SE		C		C		C				
Frog Lake (Prinel, Prinell)	22	2		BR		SE		C		P						
Gabrielson Lake (Gabelson)	38	35				SE		P		P		A				
Gaslyn Lake	164	12	6	BR	X	DG		C		P		P				
Glendenning Lake	20	3				SE										
Godfrey Lake	56	41	8	BR	X	SE		C		P		P				
Goose Lake	68	6	3	BR	X	SE		P				P				

BURNETT COUNTY
continued

Lake	Area	Maximum Depth	Mean Depth	Public Access	Lake map	Lake Type	Muskie	Northern Pike	Walleye	LM bass	SM bass	Panfish	Trout	Catfish	Sturgeon	Exotic Species
Grass Lake*	56	3				DG										
Green Lake	274	6	4	T	X	SE		P		C		C				
Greenwood Lake	7	6		T		SE										
Gull Lake	182	19	4	T	X	DG		C	P	C		C				
Ham Lake	324	29	9	R	X	SE		C	P	C		C				EI
Hanscom Lake	127	7	5	T	X	SE		P		A		P				
Hayden Lake	59	12				SE	P	P		P		P				
Holmes Lake	54	26	13	T	X	SE		P		P		P				
Horseshoe Lake	17	29				SE		P		P		P				
Hunters Lake	63	5				SE										
Indian Lake	17	15				SE		P		P		C				
Isaac Lake	17	22				SE						P				
Island Lake	23	56				SE		P		P		A				
Johnson Lake T40N R16W S23	397	23	6	T	X	SE		C		C		C				
Johnson Lake T41N R15W S24	28	7				SE				P		P				
Kapes Lake (Miller)	22	3				W										
Keizer Lake	24	4	3		BR	X										
Kent Lake	31	16			NW			P		C		P				
Kreiner Lake	65	2			W											
Lang Lake	85	4				SE		P		C		P				
Lang Lake, North	16	10			BR			C		P		A				
Larson Lake	31	12				SE		P		C		P				
Lily Lake T39N R15W S06	15	44				SE		P		C		C				
Lily Lake T41N R14W S34	187	21	5	BF	X	SE		P		C		C				
Lind Lake	42	19				SE				P		P				
Lindy Lake	56	14				SE		P		P		P				
Lipsett Lake (Lipsie)	393	24	13		X	DG	P	A	C	C		C				
Little Bass Lake T38N R15W S24	10	12				SE		P		C						
Little Bass Lake T38N R15W S36	11	30				SE		P		C			P			
Little Trade Lake	130	19				X										
Little Bass Lake	34	12				SE		P		C		P				
Little Bear Lake	128	55	27	BR	X	SE		P		A		P				
Little Deer Lake	14	4			W											
Little Dunham Lake	11	33				SE		P		P		C				
Little Holmes Lake	23	8				DG		P		P		P				
Little Mallard Lake	24	6			W											
Little McGraw Lake	55	12	6	BR	X	SE		C	P	A		C				
Little Round Lake	13	40			BR					P		P	C			
Little Wood Lake	207	23			BR	X		A		C		P				
Little Yellow Lake	348	21	10	NW	X	DG	C	C	C	C	P	C		P		

BURNETT COUNTY
continued

Lake	Area	Maximum Depth	Mean Depth	Public Access	Lake map	Lake Type	Muskie	Northern Pike	Walleye	LM bass	SM bass	Panfish	Trout	Catfish	Sturgeon	Exotic Species
Lone Star Lake (Saunders)	23	40				SE		P		P		C				
Long Lake T38N R16W S16	318	13	5	NW		DG		C		C		C				
Long Lake T41N R14W S28	251	41	18	BR	X	SE		P	P	C		C				
Long Lake T41N R16W S33	49	14		W		SE		P		P		C				
Loon Lake T40N R15W S01	228	28	10	BR	X	SE		P		P		P				
Loon Lake T41N R15W S36	89	10		B R		DG		C		C		C				
Lost Lake T39N R14W S02	21	3				SP										
Lost Lake T39N R15W S27	34	2				SE										
Lost Lake T41N R14W S26	248	4		BR		SE		P				P				
Love Lake	253	65	22	NW	X	DG		P	P	C		P				
Lucerne Lake	40	21		W		SE		P				P				
Mallard Lake	113	35	14	W	X	SE		P	P	C		P				
Mallard Slough	25	4				SE										
McElroy Lake	7	16		W		SE						P				
McGraw Lake	135	25	13	BR	X	SE		P		P		A				
McKenzie Lake, Middle*	530	45	20		X	DG	C	C	C	C		A				
Meeker Run Lake	18	1		BR		SE										
Memory Lake	10	6		W		DG		P		P		P				
Minerva Lake	222	26	14	BR		DG		P	P	C	P	C				
Mingo Lake	16	9				SE				P						
Miniature Lake	38	69				SE				P		P				
Minnow Lake	57	50	28		X	SE		P		P		C				
Mollete Lake	25	4		W		SE										
Money Lake	46	3				SE										
Monson Lake T39N R18W S04																
Mud Hen Lake	563	66	14	BR	X	SE		C		A		C				
Mud Lake T40N R16W S26	163	3				SE		P		P		P				
Mud Lake T41N R15W S34	26	7		NW		SE		P		P		P				
Muskrat Lake	9	14				SE						P				
Myre Lake	128	27	8			SE		A		A		A				
Myrick Lake	19	12		W		SE		P		C		A				
Mystery Lake	26	51	19	R	X	SE				A		A				
Nicaboyne Lake (Nicafoyne)	291	34	12	BR	X	SE		C		C		A				
No Mans Lake*	70	23	7	BR	X	SE		C		C		A				
North Lake	33	22	6	T	X	SE		P		P		P				
Oak Lake	227	19	8	R	X	SE		P		A		P				
Our Lake	9	12				SE				P		P				
Owl Lake	127	27	7	W	X	SE		P		P		C				
Peacock Lake	14	13		W		SE						P				
Perch Lake	16	27				SE				P		P				
Peterson Lake	24	11				SE		P		C		A				
Peterson Lake (Big)	94	16	7	T	X	SE		P		P		P				
Phantom Flowage T39N R19W S36	1480					DG										

BURNETT COUNTY
continued

Lake	Area	Maximum Depth	Mean Depth	Public Access	Lake map	Lake Type	Muskie	Northern Pike	Walleye	LM bass	SM bass	Panfish	Trout	Catfish	Sturgeon	Exotic Species
Phernetton Lake	61	5				SE				P		P				
Pickle Lake	20	20				SE		P		P		P				
Pike Lake	77	15	7			SE		P		P		P				
Pine Lake T37N R18W S22	51	46	20		X	SE		P		P		C				
Pine Lake T40N R15W S25	89	19	5			SE		P		P		C				
Places Lake	13	13				SE										
Point Lake	144	7				SE				P		P				
Pokegama Lake	160	28	4	BR	X	SE		P	P	P		P				
Poquettes Lake (Little Long)	97	23	10	BR	X	SE		C	C	A		P				
Pratt Lake	21	4		W		SE										
Prinel Lake (Frog)	64	12	7	BR	X	SE		P		P		C				
Put Lake	19	3				SE										
Rahn Lake	4	3		T		SE										
Rice Lake T37N R18W S10	83	13				SE		P		P		P				
Rice Lake T37N R18W S25	50	5				SE		P		C		P				
Rice Lake T39N R14W S10	326	10	4	BR	X	DG	P	C	P	C		C				
Richart Lake	17	3		W		SE										
Robie Lake	31	14		NW		DG		P		P		P				
Rohr Lake	12	5				SE						A				
Rooney Lake	322	30	10	BR	X	SE		C	P	A		C				
Round Lake T37N R18W S27	204	27	15	BR	X	DG		C	C	C	P	C				E
Round Lake T39N R15W S03	27	5		W		SE										
Round Lake T41N R16W S33	56	11		BR		SE		P	P	P		A				
Saginaw Lake	13	19		BR		SE				P		P				
Sand Lake T38N R16W S22	81	42	17	R		SE		P		P		P				
Sand Lake T40N R15W S25	962	73	24	BR	X	SE		A	C	C		P				
Sanks Lake	39	4				SE										
Shallow Lake*																
T37N R13W S31	92	30		BR		SE		C		C		C				
Shoal Lake	247	5	3			SE		P				P				
Silver Lake T38N R16W S22	64	67	24			SE				P		P				
Silver Lake T38N R18W S36	33	35				SE		P		P		P				
Smith Lake	26	22				SE		P			P	P				
Spencer Lake (Spence)	188	19	10	W	X	SE		A		C		A				
Spirit Lake	593	27	12	BR	X	DG		C		C		C				
Spook Lake	18	40				SE		P		P		P				
Spring Brook Springs	5	11				SP								A		
Spring Lake (Clam R Springs)	9	7				SP		P						C		
Staples Lake	85	42	17	W		SE		P		P		P				
Stone Lake	34	11		W		SE				P		C				
Stulen Lake	20	14				SE		C		P		P				
Sunfish Lake	9	41				SE				P		P				
Swamp Lake T38N R16W S30	39	3				SE										
Swamp Lake T39N R15W S11	21	5		W		SE										

BURNETT COUNTY
continued

Lake	Area	Maximum Depth	Mean Depth	Public Access	Lake map	Lake Type	Muskie	Northern Pike	Walleye	LM bass	SM bass	Panfish	Trout	Catfish	Sturgeon	Exotic Species
Tabor Lake (Loon)	157	28	13	BR	X	SE		C		P		P				
Tamarack Lake	13	3		W		SE										
Tanda Lake	39	4				SE						P				
Taylor Lake	80	10	6	BR	X	SE		P		P		P	A			
Temple Lake	18	6		W		SE										
Thatcher Lake	23	41				SE		P		P		C	P			
Thirty-Two Lake	22	17		R		SE		P		P		C	P			
Tomoe Lake	67	6	4	W	X	SE						P				
Trade Lake, Big (Little Trade)	434	39	15		X	DG	P	C	P	A		C				
Tucker Lake	47	2				SE										
Twenty-Six Lake	230	45	20	BR	X	DG	C	C		C		C				
Twenty-Six Lake Springs	3	8		NW		SP										
Twin Lake, Lower	123	9				SE		P		P		P				
Twin Lake, North	27	26				SE		P		C		P				
Twin Lake, South	19	25				SE		P		C		P				
Twin Lake, Upper	163	18	5	W		SE		A				P				
Unnamed																
T37N R18W S12-13	26	7				SE										
T37N R18W S15-6	24	25				SE										
T38N R15W S7-10	22	5				SE										
T38N R17W S25-16	33	5		R		SE				P		P				
T39N R15W S5-6	23	3				SE										
T39N R16W S13-13	24	3				SE										
T40N R14W S17-13	20	3				SE										
T40N R14W S23-10	22	6				SE										
T40N R14W S23-15	25	11				SE										
T40N R14W S36-15	61	7		NW		DG		P		C		P				
T40N R15W S19-10	23	3				SE										
T40N R15W S25-16	23	6		W		SE										
T40N R16W S13-6	24	7				SE										
T40N R16W S25-14	22	13				SE				P		P				
T41N R14W S36-7	32	4		W		SE										
Viola Lake	285	34	13	BR	X	SE		C	P	C		P				
Ward Lake	18	21				SE				P		P				
Warner Lake	176	75	19	R	X	SE		C		C		P	A			
Webb Lake (Web)	761	31	14	BR	X	DG		C		C		P	A			
Wilson Lake	10	13				SE						P	A			
Wood Lake	521	35	16	BR	X	DG		C		C		P	A			
Yellow Lake	2,287	31	19	BF	X	DG	A	C	A	P	P	C		P	P	

CALUMET COUNTY																
Lake	Area	Maximum Depth	Mean Depth	Public Access	Lake map	Lake Type	Muskie	Northern Pike	Walleye	LM bass	SM bass	Panfish	Trout	Catfish	Sturgeon	Exotic Species
CALUMET COUNTY																
Becker Lake	32	53	16	BR	X	SE		P		P		C				
Brillion Quarry Lake	4	13			X	SE										
Boot Lake*	11	16	8	T	X	SE		P		P		P				
Chilton Millpond	10	7	3	BR	X	DG		P		P	P	C		P		
Grass Lake																
Hayton Pond	36	5	2	R	X	DG		P				P		P		
Round Lake	11	50	22	BR	X	SE				C		C				
Schildhauer Pond	2	5				SP							C			
Winnebago Lake*	137,708	21		BF		DG	P	P	A	C	C	A		A	A	EZ
CHIPPEWA COUNTY																
Ace In The Hole Lake	6	45			X	SE				C		P				
Axhandle Lake	84	73	19	BR	X	SE		C	P	C	C	P	A			
Barr Lake	6	20			X	SE				P	P	P	P			
Bass Lake T31N R08W S01-05	3	27			X	SE		P		P	P	C	C			
Bass Lake 31N R08W S01-09	9	23		BR	X	SE				P	P	C	C			
Bass Lake T31N R08W S02-03	12	26			X	SE		P		C	C	C	C			
Bass Lake T31N R08W S02-04	12	41			X	SE				P	P	P	P			
Bass Lake T31N R08W S36	6	21			X	SE		P		C		P	P			
Bass Lake T32N R07W S30-13	4	27			X	SE						P	P			
Bass Lake T32N R07W S30-15	6	40			X	SE						P	P			
Bass Lake T32N R09W S15	39	23			X	SE				C		P	P			
Beaver Lake (Big Beaver)	15	44		W	X	SE		P		P	P	P	P			
Beaver Lake T31N R08W S13	5	44			X	SE				P	P	P	P			
Beaver Lake T31N R08W S16	15	15		NW	X	SE				P	P	P	P			
Big Buck Lake	17	45			X	SE		C		P	P	C				
Big Twin Lake	4	40			X	SE				C		C				
Birch Creek Flowage No. 1	3	6		T		DG							P			
Birch Creek Flowage No. 2	5	8		T		DG										
Black Lake	3	34			X	SE				P		P				
Bob Lake	97	68	27	BR	X	DG		C		A	P	C	P			
Bog Lake	6	7				SE				A	P	C	P			
Boiler Lake	4	12			X	SE										
Boot Lake	27	14		R	X	SE		P		C		C				
Bradley Lake	11	38		T	X	SE						P	A			
Burnt Wagon Lake	15	12		W	X	SE										
Cadott Flowage	20	10		T		DG		P		P		P		P	P	
Cadotte Lake	14	44			X	SE				P	P	P				
Calkins Lake	43	20				SE		P		C		P				
Calkins Lake, North	14	17			X	SE				P		P				
Calkins Lake, West	8	13			X	SE				P		P				
Cameron Lake (La Rose)	14	13			X	SE				C		C				
Camp Lake	6	18			X	SE						P				

CHIPPEWA COUNTY

continued

Lake	Area	Maximum Depth	Mean Depth	Public Access	Lake map	Lake Type	Muskie	Northern Pike	Walleye	LM bass	SM bass	Panfish	Trout	Catfish	Sturgeon	Exotic Species
Cather Lake	10	21				SE				P						
Cedar Lake	5	18			X	SE		P		P						
Chain Lake	468	74	18	W	X	SE	C	C	A	C	P	C				
Chapman Lake	34	9		BR		DG		P		C		A				
Chick Lake T32N R08W S20	8	10			X	SE										
Chick Lake T32N R09W S03	10	8				SE				P		P				
Chippewa Falls Flowage	282	29	11	R	X	DG	P	P	A		A	P		C	P	
Clear Lake T30N R08W S02	9	5				SE						C				
Clear Lake T31N R08W S23	19	11			X	SE						C				
Como, Lake (Bloomer Mill Pond)	98	6		BR,P	X	DG				A		A				
Cornell Flowage	836	54		BR,P	X	DG	C	C	A	P	C	C		C	P	
Cornell Lake	194	39	16	BR	X	SE		P	P	C		A				
Dam Lake	4	17			X	SE		P		P		P				
Dark Lake T32N R08W S19	21	65			X	SE		P		C	P	P				
Dark Lake T32N R09W S10	13	62	23	BR	X	SE				P		P	P			
Deer Lake	5	20			X	SE		C		C		C				
Dog Island Lake	5	9				SE										
Dorothy Lake	5	38				SE				C		C				
Dumke Lake	11	16		W	X	SE						C	P			
Eagle Lake	15	15			X	SE				P		C				
Evans Lake	12	8			X	SE						C				
Evergreen Lake	3	29			X	SE				P		C				
Finley Lake	56	27		NW	X	DG		C		C		C				
Firth Lake	51	18			X	SE		C		P		P				
Fishpole Lake	20	12			X	SE				P		P				
Foster Lake	26	21			X	SE		C		C		C				
Fur Farm Lake	8	18			X	SE				P		C				
Glen Loch Flowage	39	17		T		DG				C		C	P			
Granger Lake	10	31			X	SE		P		C		C				
Hallie, Lake	79	13	6	BR,P	X	SE		C		A		A				E
Hartnan Lake	7	7				SE						P				
Harwood Lake No. 1	9	7		W	X	SE										
Harwood Lake No. 2	14	9			X	SE				P		P				
Harwood Lake No. 3	1	11			X	SE										
Harwood Lake No. 4	1	4			X	SE										
Hay Lake	7	14				SE										
Hay Meadow Flowage No. 1	24	40		BR	X	DG		P		P		P				
Hay Meadow Flowage No. 2	40	9		BR		DG		P		P		P				
Hay Meadow Flowage No. 3	19	4		T		DG										
Hay Meadow Flowage No. 4	24	22		T		SE				C		P				
Hemlock Lake	28	17		T	X	SE		C		C		C				
Henneman Lake	64	60		BR	X	SE				C		C	P			
Highland Lake	10	16			X	SE				P		C				

CHIPPEWA COUNTY

continued

Lake	Area	Maximum Depth	Mean Depth	Public Access	Lake map	Lake Type	Muskie	Northern Pike	Walleye	LM bass	SM bass	Panfish	Trout	Catfish	Sturgeon	Exotic Species
Himple Lake	5	33			X	SE				P		P				
Hodge Lake (L Harriet)	19	28			X	SE				P		P				
Holcombe Flowage	3,890	61	12	BR	X	DG	C	C	A	C	C	C		C	P	E
Horseshoe Flowage	6	8		T		DG										
Horseshoe Lake T31N R08W S10	17	16			X	SE		P				C				
Horseshoe Lake T32N R08W S33	24	23		BR	X	SE		P	P	P		P				
Horseshoe Lake T32N R09W S25	12	7			X	SE						P				
Howe Lake	68	39	18	BR	X	SE		C		C		C	C			
Jacks Lake	14	56			X	SE				C		C	P			
Jeanstow Lake	3	26			X	SE				P		P	P			
Jerome Lake	9	26			X	SE		P		P		P	P			
Jim Lake	58	20			X	SE		C		P		P	P			
Kettle Lake	2	9			X	SE										
Knickerbocker Lake	14	24		BR	X	SE		P		P		P				
Larrabee Lake	50	31			X	SE		C		C		P	P			
Leo Joerg Lake	12	16			X	SE				P		P	P			
Little Bass Lake	12	7			X	SE				C		P	P			
Little Beaver Lake	6	49			X	SE		P		C		P	P			
Little Bob Lake	2	18		NW		SE		C		C		C	C			
Little Buck Lake	4	13				SE		P		P		P	P			
Little Pine Lake	10	50			X	SE				C		P	P			
Little Plummer Lake	10	25		NW	X	SE		P		C		P	P			
Little Twin Lake	3	25			X	SE				C		C	C			
Logger Lake	19	19			X	SE				P		P	P			
Long Lake T31N R07W S05	22	11		W	X	SE						P	C			
Long Lake T31N R08W S26	6	23			X	SE				P		C	C			
Long Lake T32N R08W S08	1,052	101	20	BR	X	DG	C	C	A	P	C	C	C			
Loon Lake	125	5		BR	X	SE		P				C	P			
Lost Lake	3	34			X	SE				P		P	P			
Lowland Lake	11	24		BR	X	SE				P		P	P			
Marsh-Miller Lake (Mill Pond)	436	14	7	BR	X	DG		A		A		C	C			
Mary Jane Lake No. 1	11	20			X	SE		P		P		P	P			
Mary Jane Lake No. 2	25	15			X	SE				P		P	P			
McDonald Lake	20	46			X	SE				C		C	C			
Meadows Lake	10	20			X	SE				P		P	P			
Metcalf Lake	4	12			X	SE				P		P	P			
Miller Lake	5	16		BR	X	SE						C	C			
Moon Lake	15	11			X	SE						C	C			
Mud Lake T30N R08W S24	18	14			X	SE		P		C		C	C			
Mud Lake T31N R08W S08	23	4			X	SE		P		P		P	P			
Mud Lake T32N R07W S29	8	6				SE										

CHIPPEWA COUNTY

continued

Lake	Area	Maximum Depth	Mean Depth	Public Access	Lake map	Lake Type	Muskie	Northern Pike	Walleye	LM bass	SM bass	Panfish	Trout	Catfish	Sturgeon	Exotic Species
No. 1 Lake T31N R08W S02	6	15			X	SE				C		P				
No. 1 Lake T32N R08W S09	3	17			X	SE				P		P				
No. 2 Lake	2	22			X	SE				P		P				
No. 3 Lake	3	32			X	SE				P		P				
No. 4 Lake	1	18			X	SE				P		P				
No. 5 Lake	2	4				SE										
North of North Shattuck Lake	11	31		NW	X	SE		P		P		P				
Nut Lake	5	5		W	X	SE										
Odd Lake	2	30			X	SE				P		P				
Old Abe Lake	1,072	36		BR	X	DG	P	C	A	P	C	P		C	P	
Oliver Lake No. 1 T31N R08W S24	14	32		T	X	SE		P		P		C				
Oliver Lake No. 2 T31N R08W S24	4	62			X	SE		P		P		C				
Oliver Lake No. 3 T31N R08W S23	6	48			X	SE		P		P		C				
Otter Lake (Brown)	661	43	11	BR	X	SE		C	C	A		C	A			
Parker Lake	11	7				SE										
Pauls Lake	7	17			X	SE						P				
Payne Lake	3	21			X	SE				P		P				
Pheffercorn Lake	15	4				SE										
Pickerel Lake T31N R08W S01	15	46			X	SE		P		C		P				
Pickerel Lake T32N R08W S28	4	31		W	X	SE		P		P		P				
Picnic Lake	25	46			X	SE				C		C				
Pike Lake	192	37	12		X	SE		C		C		C				
Pine Lake	262	115		BR	X	SE		P		C		C				
Planning Lake	16	8			X	SE						C				
Plummer Lake	41	28		BR	X	SE		P		C		C				
Popple Lake	90	25	13	BR	X	SE		C	C	C		P				
Popple Point Lake	5	20			X	SE		C		P		P				
Rassmusson Lake	6	11			X	SE										
Rat Lake	4	6			X	SE										
Rattz Lake	6	14				SE				C		P				
Raven Lake	1	18		W	X	SE						C				
Riley Lake	25	14		R	X	SE		P		C		C				
Robinson Lake	4	20			X	SE				C		C				
Rock Lake T31N R08W S09	94	35		NW	X	DG		C	P	C		P				
Rock Lake T32N R09W S26	6	6				SE						P				
Roedecker Lake (Bass)	15	10			X	SE				C		P				
Roger Lake No. 1	8	15			X	SE				C		P				
Rogers Lake No. 2 (Duck)	7	14			X	SE				C		P				
Round Lake T31N R08W S27	7	18			X	DG		P		C		C				
Round Lake T32N R09W S14	216	18	10	BF	X	SE	P	P	P	C		A				
Ruby Lake	17	65			X	SE				C		P				

CHIPPEWA COUNTY

continued

Lake	Area	Maximum Depth	Mean Depth	Public Access	Lake map	Lake Type	Muskie	Northern Pike	Walleye	LM bass	SM bass	Panfish	Trout	Catfish	Sturgeon	Exotic Species
Salisbury Lake	76	10			X	SE		P	P			P				
Sand Lake	12	8		W	X	SE						C				
Schoolhouse Lake	9	8		W		SE						P				
Shattuck Lake, North	39	52			X	SE		P	P			P				
Shattuck Lake, South	59	25		BF	X	SE		P	C			P				
Silver Bass Lake	1	21			X	SE			P	P		P				
Silver Lake T31N R08W S11	2	23			X	SE		P	P	P		P				
Silver Lake T32N R09W S03	26	50			X	SE			C	C		P				
Smith Lake	5	33			X	SE			P			C				
Snake Lake	8	5				SE										
Spence Lake	13	57			X	SE			C			P				
Spring Creek Flowage No. 1	16	7		BR		DG							P			
Spring Creek Flowage No. 2	19	4		BR		DG										
Spruce Lake	7	24		W	X	SE						C				
Stanley Lake	12	12			X	SE						C				
Star Lake T28N R08W S06	6	8				DG		P	P			C		P		
Star Lake T31N R08W S09	6	18			X	SE						C				
Sunfish Lake T31N R08W S13	3	31			X	SE			P			P				
Sunfish Lake T32N R08W S03	2	12			X	SE			P			P				
Tallman Lake (Siphon)	7	14			X	SE						P				
Tamarack Lake T31N R08W S11	2	8		T	X	SE										
Tamarack Lake T32N R08W S17	4	33			X	SE			P			C				
Taylor Lake (Rat)	5	6			X	SE										
Tilden Mill Pond	61	11	3	R	X	DG		P	C			P	P			
Town Line Lake	48	26		BR	X	SE		C	C	C		P	P			
Tram Lake	20	34				SE			C	C		C				
Triple Lake, East	18	18			X	SE			C	C		C				
Triple Lake, North	6	21			X	SE			C	C		C				
Triple Lake, West	15	21		BR	X	SE			C			C				
Turk Lake	17	18				SE								P		
Turtle Lake	6	7			X	SE						P				
Twin Lake, East	28	4			X	SE						P				
Twin Lake, West	18	4		T	X							P				
Two Island Lake	29	18		BR	X	SE			C			P				
Unnamed T32N R07W S30-1	35	30				SE										
Upper Twin Lake	36	25			X	SE		C	C			C				
Weeks Lake, East	4	7		W	X	SE										
Weeks Lake, West	5	11		W	X	SE						P				
Wesley Lake	44	10		T		SE			C			P				
West Lake	7	7		W	X	SE						P				

CHIPPEWA COUNTY																
continued																
Lake	Area	Maximum Depth	Mean Depth	Public Access	Lake map	Lake Type	Muskie	Northern Pike	Walleye	LM bass	SM bass	Panfish	Trout	Catfish	Sturgeon	Exotic Species
Willow Creek Flowage C1	21	7		BR		DG						P				
Wissota, Lake	6,300	72		BR, P	X	DG	C	C	A	P	C	P		C	P	E
Withrow Lake	6	22			X	SE		P		P		P				
Worden Lake	17	6			X	SE						P				
CLARK COUNTY																
Abbot Ranch Flowage	17	6				DG										
Arbutus Lake*	839	50	16	BR	X	DG	P	C	C	P	C	P		P		
Beaver Flowage	5	6				DG										
Carter Pool	4	2				DG										
Dorchester Park Pond	13	6											C			
Emerson Lake (Humbird Pond)	33	8	4	BR	X	DG				P		C				
Granton Park Pond	1	8											P			
Iron Run Flowage	7	6				DG										
Mead Lake	320	16	5	BR	X	DG	P		C	A	P	C				
Neillsville City Pond	1	6											P			
Owen Pond	18	8				DG						C				
Rock Dam Lake (Hay)	118	10	5	BR	X	DG				P		C				
Sherwood Lake	117	9	3	BR	X	DG		P		C		P				
Simes Creek Flowage (Willow)	1	8				DG										
Snyder Lake	20	10	3	BR	X	DG		P		C		P				
Sportsman Lake	285	12						P		P		P				
Spruce Lake	6	4				DG										
Unnamed																
T24N R03W S19-10	40	8				DG						P				
T24N R04W S24-13A	20	5				DG						P				
COLUMBIA COUNTY																
Alder Pond	4	26				SE						P				E
Becker Lake (Paynes Pond)	30	8				SE										
Columbia Lake	500	8		T						A	A	A		A		
Corning Lake	27	4		NW		SE		P		P		C				
Crystal Lake	27	12		T		SE				C		A				
Crystal Lake*T10N R07E S35	526	9		BF		SE				A		A				E
Curtis Lake	39	7				SP										
Dates Millpond	96	6		BR		DG		P		C		A				
Figors Mill Flowage	15	6		NW		DG										
French Creek WLA Pool No. 1	56	5		BR		DG		P				C				
French Creek WLA Pool No. 2	815	5		BR				P		P		C				
George Lake	36	22	8	BR	X	SE		C		P		C				E
Goose Lake	73	3		R		SE						P				
Kilbourn Flowage*	1,868	35		BR		DG		P	P	P	P	P		P		
Lantz Pond	4	7				SE						P				

COLUMBIA COUNTY continued	Area	Maximum Depth	Mean Depth	Public Access	Lake map	Lake Type	Muskie	Northern Pike	Walleye	LM bass	SM bass	Panfish	Trout	Catfish	Sturgeon	Exotic Species
Lake																
Lazy Lake (Fall R Millpond)	161	8	4	BR	X	DG		C	A		A					E
Long Lake	69	20	5	BR	X	SE		C	P		A					
Lost Lake (L Hollow)	2	17		W		SE						P				
Mud Lake	12	1		R		DG										
Park Lake	312	27	7	BR,P	X	DG	P	P	C	C	C			P		E
Pickereel Lake	25	5														
Ryan Pond	8	7		R		SE										
Silver Lake	74	42	16	BR	X	SP	P	P	P	C		A				E
Spring Lake	24	32	14	BR	X	DG		P		P		A				E
Swan Lake	406	82	32	BF	X	DG	P	P	A	C		A		P		E
Tarrant Lake	25	7	4	BR	X	DG		P		P		C		P		
Weeting Lake	34	4				DG						C				
West Lake	19	22		R		DG		P		C		C				
Wisconsin Lake*	9,000	39		BF	X	DG	P	C	A	C	C	A		P	C	E
Wyona Lake (Wycocena Millpond)	93	12	3	BF	X	DG		P		P		C				
CRAWFORD COUNTY																
Clear Lake	4	8				SE		P		P						
Columbus Lake	**	**						C		C		C				
Garnet Lake	185	**						C		C		C				
Gordons Bay	**	**						C		C		C				
Gremore Lake (Courtois Pond)	332	15						C		C		C				
Lake Winneskiek	5,250	**						C		C		C				
Marais Lake	185	**						C		C		C				
McGregor Lake	6	**						C		C		C				
Unnamed (Myrtle Lake)	3															
Spring Lake (Sioux Bayou)	43	**						C		C		C				
** Part of Mississippi backwaters. Depth, and in some cases area, are unable to be obtain based on the fluctuating water levels.																
DANE COUNTY																
Barney Lake	27	6				SE										
Bass Lake	69	8		W	X											
Brandenburg Lake (Katrine)	38	6		BR	X	SE			P							
Cherokee Lake	57	20	9		X											
Cherokee Marsh	379	23	3	T	X	DG		P	P	C	P	C		C		
Crystal Lake	526	9		BF		SE				P		C				E
Fish Lake	216	62		BR	X	SE		C		A		C				E
Goose Lake	61	2	1		X											
Goose Pond	11	10		T		SE						P				
Grass Lake (Town of Dunkirk)	10	5														

DANE COUNTY																
continued																
Lake	Area	Maximum Depth	Mean Depth	Public Access	Lake map	Lake Type	Muskie	Northern Pike	Walleye	LM bass	SM bass	Panfish	Trout	Catfish	Sturgeon	Exotic Species
Grass Lake (Town of Dunn)	48	9														
Harriett Lake	32	12				DG										
Hook Lake	125	4														
Indian Lake	66	6	5	T	X	SE				C		C				E
Kegonsa Lake	3,209	31	17	BF	X	DG	P	C	C	C	P	A		P		E
Koshkonong Lake*	10,460	7	5	BR	X	DG	P	P	P	P	P	C		P		E
L Belle View (Belleville Mlpd)	7	3		BR	X	DG		P	P	C	P	C		P		
Marshall Millpond	185	5		BR		DG				A		C		P		
Mendota Lake	9,842	82	42	BR,P	X	DG	P	C	C	C	C	A		C	P	E
Monona Lake	3,274	64	27	BR	X	DG	P	C	C	C	P	A		P	P	EZ
Morse Pond	10	6														
Mortenson Pond	11					SE										
Mud Lake (Marx Pond)	54	5		R		SE		P		P		C				E
Mud Lake T07N R12E S02	34	8	3	T	X	SE				P		C				
Mud Lake, Lower (Mud)	195	15		W		DG		C	P	C		C		P		
Mud Lake, Upper	223	8	4	W	X	DG	P	C	P	A		A		P		
Rice Lake	170	8										A		P		
Rockdale Millpond (Camrock)	72	5		BR		DG		P		P		C		P		
Salmo Pond (Raemisch Pond)	4	15		T		SP					P	C		C		E
Springfield Pond	3															
Stewart Lake	7	13		T	X	SP				P		C		C		
Stoughton Millpond	82	5		BR		DG		P	P	C		C		P		
Stebbingville Pond*	14	15								P		C				
Sweet Lake	12	4														
Turtle Lake	15	4														
Verona Gravel Pit (Palmer's Pd)	8	20		T		SE				P	C	A				E
Virgin Lake (Hull Pond)	2			T		SE										
Waubesa Lake	2,080	34	16	BF	X	DG	P	C	C	A	P	A		P		E
Windsor Lake	9	6		T		DG						C				
Wingra Lake	345	21		BR	X	DG	C	P	P	C		A				E
DODGE COUNTY																
Alderley Millpond	19	10	3	R	X	DG		P				P				
Beaver Dam Lake	6,542	7	5	BFP	X	DG		A	A	A		C		P		E
Chub Lake	107	3	2	BR	X	DG		P	P			P				
Collins Lake (Little Mud)	28	20			X	DG		P		P		P				
Crystal Lake	8	12		T		SP				C						
Danville Millpond	37	3		NW		DG		P	P			C		P		
Emily Lake	268	14		BF	X	SP		C	P	A		C				E
Fox Lake	2,625	19	7	BF	X	DG	C	C	C	C		C				E
Horicon Marsh Pond	1,000	8		BR		DG		P	P	P		P		P		E
Kekoskee Millpond	52	4		BR		DG		P				P				E
Lomira Pond	2	6		T		DG		P	P	C		C				

DODGE COUNTY																
continued																
Lake	Area	Maximum Depth	Mean Depth	Public Access	Lake map	Lake Type	Muskie	Northern Pike	Walleye	LM bass	SM bass	Panfish	Trout	Catfish	Sturgeon	Exotic Species
Lost Lake	245	8	5	BR	X	DG						C				
Lowell Millpond	78	7	2	T	X	DG		P				P				
Mayville Pond, Lower	17	6		T		DG		P				C				
Mayville Pond, Upper	19	8		BR		DG		P				P				
Mud Lake	87	4	1	NW	X	DG		P	P			C				
Neosho Mill Pond	187	6	4	BR	X	DG		P		C		C				
Sinissippi Lake (Hustisford)	2,855	8	5	BF	X	DG		C	C			C				
Theresa Millpond	6	4		T		DG		P				P				
Unnamed T09N R14E S15-08	38	12				SP										
DOOR COUNTY																
Arbter Lake (Mud,Schmok)	16	2				DG										
Big Marsh (Gunnerson)	31	2				DG										
Bley Pond	5	3				SE										
Bradley Lake (Little)	19	7		T		SE						P				
Butler Pond	3	2				SE										
Clark Lake	868	25	7	BR	X	DG		C	C	P	C	C				EZ
Coffee Swamp	2	2				SE										
Dunes Lake (Gerlach,Gurlock)	80	1				DG										
Europe Lake	273	10	6	BR	X	SE		C	C		C	C				
Forestville Flowage	65	5	2	BR	X	DG		C		C	P	C				E
Kangaroo Lake	1,123	12	6	BR	X	DG		P	C	P	C	C				EZ
Krause Lake (Mud)	4	24				SP		P		P	P	P				
Little Lake	24	6				SP				C	P	P				
Little Marsh (Wickman)	14	2				SP										
Lost Lake	91	5				SE										
Lost Lake, Upper	5	3				DG										
Mackaysee Lake (Mac Koysee)	347	27	6	T	X	SP		C		C	P	A				
Mink River Lake (Rogers)	70	13				SP		C			C	C				
Mud Lake	155	5		T		DG					P					
Pinney Lake	2	6				SE										
Pluff Pond	1	5				SP										
Schwartz Lake (Schmoke)	30	4				SE										
Thorp Pond	6	3				DG										
Voecks Marsh	19	2				DG										
Zoo Lake	1	3				SP										
DOUGLAS COUNTY																
Alexander Lake	51	8	5	BR	X	SE		P		P		P				
Amnicon Lake	426	31	10	BF	X	DG	C		P	P		C				
Anderson Lake	6	23	10	R	X	SE							C			
Apple Lake	6	11		T	X	SE										
Arrowhead Lake (Beglinger)	11	47				SE				P		C	P			

DOUGLAS COUNTY
continued

Lake	Area	Maximum Depth	Mean Depth	Public Access	Lake map	Lake Type	Muskie	Northern Pike	Walleye	LM bass	SM bass	Panfish	Trout	Catfish	Sturgeon	Exotic Species
Bass Lake T43N R12W S10	128	27	12	W	X	SE		P	P	C		C				
Bass Lake T45N R11W S32	53	9	6	BR	X	SE		C	P	C		C				
Bear Lake	47	15	8	BR	X	DG	C		P	P		C				
Beaupre Springs	2	5		T		SP							P			
Beauregard Lake	93	20	11	BR	X	SE		P	P	P		C				
Bennett Lake	30	17				SE						C				
Bergen Creek Springs	7	6		T	X	SP							P			
Big Lake	41	7		W		SP		P					C			
Big Spring	1	4		W		SP							P			
Bird Sanctuary Lake	10	8		T		SE										
Black Fox Lake	36	5				SE						P				
Black Lake	80	4	3	NW	X	DG				P		P				
Blue Springs	1	4		NW		SP							P			
Bluegill Lake	21	77			X	SE		P	P	P		P				
Bond Lake	292	67	30	BR	X	SE		P	P	C	P	P				
Boot Lake	16	2				SE										
Breitzman Lake	13	21	12	BR	X	SE		C		P		C				
Buckley Spring	4	10		NW		SP							P			
Buffalo Lake	42	33				SE		C		C		C				
Catherine Lake	72	11			X	SE				P		C				
Cedar Island Ponds	27	15				SP							A			
Chain Lake, Lower	98	11	5	BR	X	SE		C		P		P				
Chain Lake, Upper	77	5	3		X	SE										
Cheney Lake	20	18	7		X	SE				C		C				
Clear Lake	36	39			X			P	P	C		C				
Clyde Lake	49	11			X	SE				C		C				
Coffee Lake	11	31			X	SE				P		C				
Cranberry Creek Flowage	346	6				DG										
Cranberry Lake	172	19	11	BR	X	DG		C	P	C		C				E
Cranberry Spring	1	12		NW		SP							C			
Cream Lake	5	17				SE						C				
Crooked Lake	32	9		T	X	SE				C		C				
Crotty Lake	52	16		W	X	SE						C				
Crystal Lake	288	22	11	BR	X	SE		C	P	P	P	C				
Deer Lake T43N R13W S11	19	19				SE						C				
Deer Lake T46N R11W S02	49	6				SE										
Deer Lake T46N R13W S10	5	28			X	SE						A				
Deer Print Lake	20	7			X	SE										
Dowling Lake	154	13	7	BR	X	DG	C					P				
Eau Claire Lake, Lower	802	41	22	BR	X	DG	P	C	C	P	P	P	C			
Eau Claire River Flowage	56	22	8	R	X	DG		C		P	P	P		P		
Ellison Lake*	110	18	13		X	SE				P	P	P				
Ferguson Lake	10	7				DG										
Flamang Lake	7	17				SE				P		P				

DOUGLAS COUNTY
continued

Lake	Area	Maximum Depth	Mean Depth	Public Access	Lake map	Lake Type	Muskie	Northern Pike	Walleye	LM bass	SM bass	Panfish	Trout	Catfish	Sturgeon	Exotic Species
Flat Lake	58	6	3	T	X	SE										
Gander Lake	54	27	11		X	SE		P		P		P				
Gilbert Lake	8	6		T	X	SE										
Glacier Lake (Round) T43N R13W S12	36	76	28		X	SE				P		C				
Goose Lake	38	5		T		SE										
Grover Lake	7	8	4	T	X	SE						C				
Harriet Lake	17	18		T	X	SE				C		C				
Haugen Lake (Pagan)	27	25		W	X	SE				P		C				
High Life Lake	20	6			X	SE										
Hoodoo Lake	32	13				SE			P			P				
Hopkins Lake	15	17				SE			C	C		C				
Horseshoe Lake (Tank)	4	45			X	SE			P	P		C				
Horseshoe Springs	6	4				SP							P			
Interfalls Lake (Manitou)	27	13	7	T	X	DG		P		P		C	P			
Island Lake	46	17	8		X	SE		P	P	C		C				
Jack Pine Lake	15	12			X	SE				C		C				
Kreide Lake (Two Mile)	47	7		R	X	SE										
Lake of The Woods	34	18	6	BR	X	SE				C		C				
Leader Lake	160	56	22	BW	X	SE		C	P	C		C				
Little Sand Lake*	74	21	12	BR	X	SE		P	C	C		C				
Little Simms Lake	12	11			X	SE						C				
Little Steele Lake	23	14		NW		DG		C		C		P				
Long Lake T43N R12W S11	17	5		T	X	SE						P				
Long Lake T45N R11W S31	46	18	8	BR	X	SE		C		C		C				
Long Lake T46N R13W S10	18	10			X	SE		P		P		C				
Loon Lake T43N R11W S36 (Spook)	41	15			X	SE				C		C				
Loon Lake T43N R13W S27	58	18			X	SE				C		C				
Loon Lake T45N R10W S13	109	20	8	R	X	SE		C		P		A				
Lucius Lake	19	7		NW		SP		P					C			
Lund Lake	75	31			X	SE			P	P		A				
Lydon Lake	10	15		W		SE				C		A				
Lyman Lake	403	15	7	BF	X	DG	C		C	P		C				
Lynch Spring	2	11		R		SP							C			
McDougal Springs	3	7	1	NW		SP							C			
McGraw Lake*	135	25	13	BR	X	SE		P		P		A				
Metzger Lake	12	29			X	SE		C		C		A				
Mills Lake	8	7		T	X	SE										
Minnesuing Lake	432	43	18	BF	X	DG		C	P	P	P	C	P			
Minnow Lake	11	18				SE		C		P		C				
Minong Flowage*(L Nancy)	1,564	21	9	BR	X	DG		C	A	P	P	C				E
Mirror Lake	25	8			X	SE						P				
Moose Branch Flowage	40	5		T		DG										

DOUGLAS COUNTY
continued

Lake	Area	Maximum Depth	Mean Depth	Public Access	Lake map	Lake Type	Muskie	Northern Pike	Walleye	LM bass	SM bass	Panfish	Trout	Catfish	Sturgeon	Exotic Species
Moose Lake	13	9		T	X	SE						P				
Muck Lake T43N R12W S35	19	5			X	SE										
Muck Lake T45N R10W S12	39	6				SE						P				
Mud Creek Springs	4	12				SP										
Mud Lake T44N R10W S12	56	6		T	X	SE										
Mud Lake T46N R14W S14	47	3			X	SE										
Mulligan Lake	77	4	3	BR	X	DG		P								
Murray Lake	43	15			X	SE			P			A				
Muskrat Lake	20	9		R	X	SE										
Nebagamon Lake	914	56	20	BF	X	DG	C	P	P	P		C	P			
Newman Lake	12	12			X	SE			P			C	P			
One Buck Lake	5	30		T		SE						C				
One Mile Lake	39	6			X	SE						C				
Ox Lake, Lower	38	16	3	BR	X	DG	C	C	C			C				
Ox Lake, Upper	64	19	8	BR	X	DG	C		C			C				
Paradise Lake	21	6			X	SE										
Park Creek Pond	11	7	3	T		SP			C				P			
Person Lake	172	12	7	BR	X	SE	C	P	P			C				
Peterson Lake	33	10			X	SE										
Pickereel Lake	58	24		BFT	X	SE	C		P			A				
Pine Lake	12	8				SE										
Plate Lake	1	22			X	SE										
Poplar River Pond	9	14	6	NW	X	DG						C	C			
Radigan Flowage	140	10	2	BR	X	DG	C					C	P			
Rainbow Lake	6	39			X	SE			C			P				
Red Lake	258	37	11	BR	X	SE	C	P	P	P		C				
Reichuster Lake	13	5				SE										
Rock Lake	42	15	6	BR	X	SE			C			C	P			
Round Lake T46N R13W S15	8	11			X	SE			P	P		C	P			
Rush Lake	22	9	5	BR	X	SE			P	P		A				
Sand Lake	101	18	9	R	X	SE	C		P			P				
Saunders Pond	2	8				SP							P			
Sauntrys Pocket	110	9	4	BR	X	SE	C		C			P				
Sawyer Lake	12	9		W	X	SE										
Scott Lake	22	14			X	SE			C			A				
Scout Lake	30	6			X	DG										
Seventeen Lake	3	14				SE										
Shoberg Lake	6	6				SE										
Simms Lake	154	41	27	T	X	SE	P		C			P				
Smith Lake	30	5				SE										
Snake Lake	88	35	15		X	SE	A		C			C				
Snipe Lake	21	20			X	SE	P		C	C		C	P			
Spider Lake	63	15			X	SE	C		C			C				
Spring Lake	12	8		NW		SP	C						C			

DOUGLAS COUNTY																
continued																
Lake	Area	Maximum Depth	Mean Depth	Public Access	Lake map	Lake Type	Muskie	Northern Pike	Walleye	LM bass	SM bass	Panfish	Trout	Catfish	Sturgeon	Exotic Species
St Croix Flowage (Gordon)	1,913	28	7	BF	X	DG		C	C			C				E
Steele Lake	157	8	2	R	X	SE		P				P				
Sullivan Lake	81	8	4		X	SE										
Sunfish Lake (Redding)	8	28			X	SE		P		C		C				
Swenson Lake	15	15				SE				C	C	C	P			
Thorn Lake	29	6	4	W	X	SE		P		C		P				
Three Buck Lakes, Lower	3	7				SE										
Three Buck Lakes, Middle	1	6				SE										
Three Buck Lakes, Upper	2	6				SE										
Twin Lakes, East	113	5	4		X	SE		P								
Twin Lakes, North	19	14				DG				C		C				
Twin Lakes, South	29	5				DG				P		C	P			
Twin Lakes, West	66	5	4	R	X	SE						C	C			
Two Mile Lake (Halfway)	97	31	15	R	X	SE		P		P		C				
Unnamed																
T43N R10W S5-16	25	3				SE										
T43N R11W S20-3	32	7				SE										
T43N R11W S26-5	21	5				SE										
T43N R12W S14-12	31	3				SE										
T43N R12W S14-3	34	4				SE										
T43N R12W S21-8	22	5				SE										
T43N R12W S7-12	31	4				SE										
Upper St Croix Lake	855	22	13	BR	X	DG		C	C	P	P		P			
Wagner Lake	21	32			X	SE		P		C		P				
Wascott Lake	6	7				SE										
Webb Lake	55	25		W	X	SE		C		C		C	C			
Whiskey Lake	10	26				SE				C		C	C			
Whitefish Lake (Bardon,Bee)	832	102	30	BF	X	SE		P	P	P	P	P	C			
Whiteside Lake	16	19			X	SE		P		P		C				
Wilson Lake	27	9				SE		C				A				
Yoekel Lake (Yokel)	5	7		T	X	SE										
DUNN COUNTY																
Blakely Lake	115	5														
Big Lake	5	5				SE										
Eau Galle Lake	351	18	6	BR	X	DG		P	P	C		C				E
Elk Creek Lake	54	17	6	BR	X	DG				C		C	C	P		
Menomin Lake	1,405	34		BR,P	X	DG	P	C	C	C	C	C	C			
Mirror Lake	10	13	4	T	X	DG		P				P	P			
Old Elk Lake	200	6														
Rock Falls Millpond	9	10		NW		DG		P		C		P	P			
Sneen Lake	14	4				SE										
Tainter Lake	1,752	37	14	BF	X	DG	P	P	C	P	C	P				

EAU CLAIRE COUNTY																
Lake	Area	Maximum Depth	Mean Depth	Public Access	Lake map	Lake Type	Muskie	Northern Pike	Walleye	LM bass	SM bass	Panfish	Trout	Catfish	Sturgeon	Exotic Species
EAU CLAIRE COUNTY																
Altoona Lake	840	25	10	BR,P	X	DG	P	P	C	P	C	P				
Cooley Lake	22	8				SE		P								
Coon Fork Flowage	75	20	8	BR,P	X	DG				C		C				
Dells Millpond (Rodell)	75	16	6	R	X	DG				C		C				
Dells Pond	739	30	9	BF	X	DG	P	C	C	P	C	P		P	P	
Eau Claire Lake	897	25		BR,P	X	DG	P	P	C	C	C	A				
Elk Creek Lake*	54	17	6	BR	X	DG				C	C	C	P			
Fairchild Pond	18	9	3	BR	X	DG				C	C	C				
Fall Creek Pond	17	10	2		X	DG				C	C	C	P			
Halfmoon Lake	154	9	6	BR,P	X	SE		P	C	A		A				E
Powell Lake (Powers, Wilson)	2	6				DG										
Unnamed T27N R06W S02-02	30	7				SE										
FLORENCE COUNTY																
Anna Lake	36	61		BR		SE				C		P	P			
Baird Lake	2	13				SE										
Bass Lake T38N R17E S13	52	37		BR	X	SP				P		P				
Bass Lake T39N R19E S04	112	68	28	NW	X	DG		C	C	C	P	A				
Bass Lake T39N R19E S16	21	16		T		SE		P		P		A				
Bass Lake T40N R17E S15	17	20				SP				P		P				
Bass Lake, West	57	19		BR	X	DG				C		P				
Bell Lake	12	17		W		SE				P		C				
Bessie Babbet Lake (Grass)	47	11				SP		C		C		P				
Birch Lake	10	9		W		SE										
Boot Lake (Shadow)	109	30				DN		P		P		P				
Brule River Flow (WI-71 Acres)	297	64	20	BR	X	DG	P	P	C	P	C	P				E
Buckskin Lake	14	6		W		SE										
Bush Lake (Twin,Happy)	50	18		NW		SP		P		P		P				
Camp Thirteen Lake	21	7		W		SP						C				
Cosgrove Lake (Railroad)	75	26	6	T	X	SE		P	P		P	P				
Cruiser Lake	4	11				SE										
Dorothy Lake	19	3				DN										
Duck Lake T40N R15E S18	57	3				DN										
Duck Lake T40N R17E S09	26	7				SE										
East Lake (Spread Eagle Chain)	49	27	12	NW	X	DG		C	C	C	P	A				
Edith Lake	44	72	21	BR	X	DG				P		C	C			
Elwood Lake	132	25	15	BR	X	SE		P		P	C	C				E
Emily Lake	191	43	9	BR	X	DG		P	P	C		P				
Fay Lake	282	10	8	BR	X	DG		C	P	C		P				
Fischer Lake	23	15		BR		DG				C		P	P			
Fisher Lake	54	49		BR	X	DG		P		P		P	P			

FLORENCE COUNTY
continued

Lake	Area	Maximum Depth	Mean Depth	Public Access	Lake map	Lake Type	Muskie	Northern Pike	Walleye	LM bass	SM bass	Panfish	Trout	Catfish	Sturgeon	Exotic Species
Frog Lake	27	21		BR		SE		P	P	P		C				E
Grandma Lake	44	9		W		SE										
Grass Lake (Little Grass)	23	6		NW		SP				P		P				
Grubhoe Lake	66	4		W		SP						P				
Haley Lake	7	1		W		DG										
Halls Lake	25	4		W		DG						P				
Halsey Lake	512	10		BR	X	DG		P	P	C		P				
Hauserman Lake	4	5				SE										
Hegstrom Lake	12	5		W		SE										
Hemlock Lake	10	5				SE										
Hord Lake (Mud, Sand)	17	17				DG										
Hoskin Lake	12	12				SE										
Jaquet Lake	13	15		W		SE		P				P				
Johnson Pond	2	1				SP										
Jutra Lake	27	2		W		DN										
Keyes Lake	202	77		BR	X	SP		P	C	C	C	C				
Kieper Lake	4	3		W		DN										
Kingsford Flowage WI-MI (491)	415	32	13	BR	X	DG	P	C	C	P	P	P				
Lake of Dreams	68	12		BR	X	DN		P		P		P				
Lake Seventeen	16	8				DG		P				P				
Lauterman Lake	44	30		W		SP		P		P		P				
Lilly Lake (Spr. Eagle)	3															
Little Boot Lake (Shadow)	16	20				SE				P		P				
Little Emily Lake	14	5		R		DN										
Little Porcupine Lake	10	4		W		SP										
Little Van Zile Lake	19	11	7		X	SE										
Long Lake T39N R15E S19	340	23		R	X	DG		C		P		C				
Long Lake (Spr. Eagle) T40N R19E S34	73	75	27	NW	X	DG		C	C	C	P	A	P			
Loon Lake	53	55		T		DN		P		P		P				
Lost Lake	92	45	17	BR	X	SE					C		P			
Lund Lake (Bush)	34	26				SE			P	P		P				
Marm Lake	5	29		W		SE										
Middle Lake (Spread Eagle Ch)	75	54	27	NW	X	DG		C	C	C	P	A	P			
Mirror Lake	11	13		T		SE				P		P				
Montgomery Lake	23	27		R		DG				C		P		P		
Morgan Lake	46	12		BR	X	SE				P						
Mud Lake T38N R15E S34	21	8		W		SE										
Mud Lake T38N R16E S26	76	8		R		DG		P		P		P				
Mud Lake T38N R19E S34	5	2				DN										
Mud Lake T39N R16E S11	13	5				DG										
Mud Lake T40N R16E S31	11	10		W		SP										
Mud Lake T40N R18E S16	25	15		T		SE				P		C				

FLORENCE COUNTY																
continued																
Lake	Area	Maximum Depth	Mean Depth	Public Access	Lake map	Lake Type	Muskie	Northern Pike	Walleye	LM bass	SM bass	Panfish	Trout	Catfish	Sturgeon	Exotic Species
No Bottom Lake	3	14				SE						P				
Nona Lake	16	10				DN										
North Lake (Spread Eagle Chain)	79	43		BR	X	DG		C	C	C	P	A				
Olson Lake (Walden Pond)	6	17				SE						P				
Patten Lake	255	52	18	BR	X	DG			C	C		A	P			
Perch Lake	51	39		W		SE				C		P				
Pickrel Lake	24	17				DG		P		P		P				
Pine River Flowage	145	38	12	BR	X	DG		P	C		P	P				
Porcupine Lake	40	20		W		SE				P		P				
Price Lake	107	8		NW		DN				P		P				
Railroad Lake (Spread Eagle Ch)	40	68	27	NW	X	DG		C	C	C	P	A				
Reisner Lake	96	9			X	SE		P		P		P				
Riley Lake, North (Lt Riley)	14	16		W		DG				P		P	C			
Riley Lake, South	52	36	15	T	X	SP				P		P	C			
Robago Lake	49	3				DG										
Sand Lake T38N R18E S21	50	63	14	BR	X	SE			P			P	P			
Sand Lake T39N R18E S13	25	28		T	X	SE				P			C			
Savage Lake (Three)	150	10				DN		P		P		P				
Scout Lake (Happy)	27	26				SE				P		P				
Sea Lion Lake	122	82	16	BR	X	DG		C	P	C	P	A				
Seidel Lake	55	44	15	BR	X	DG				P		P				
Sevenmile Lake (Mud)	16	2				DG										
Silver Dollar Lake	3	7		W		SE										
South Lake (Spread Eagle)	25	20	10	NW	X	DG		C	C	C	P	A				
Spring Lake	15	8				SE										
Spruce Lake	6	10				SE										
Twin Falls Flowage	928	50	11	BR	X	DG	P	C	C	C	C	C				E
Unnamed T38N R16E S18-06	25	5		W		DN										
Van Zile Lake*	78	17	9	x	X	SE		P		C		C				
West Lake (Spread Eagle Chain)	67	25	8	NW	X	DG		C	C	C	P	A				
Wheeler Lake	44	4		W		DN										
Whisker Lake	33	6		W		DN										
Wisconsin Slough	5	3		W		SP										
Wolf Pond	10	4				SE										
Woods Creek Pond	12	6		NW		DG							P			
FOND DU LAC COUNTY																
Auburn Lake (Lake Fifteen)	107	29	14	T	X	DG		C	P	C		C				EZ
Bernice Lake	35	11	5	R	X	DG		A		C		C				
Buttermilk Lake	13	6	2	R	X	SE						P				
Butzke Lake	16	8	4	T	X	DG						P				

FOND DU LAC COUNTY																
continued																
Lake	Area	Maximum Depth	Mean Depth	Public Access	Lake map	Lake Type	Muskie	Northern Pike	Walleye	LM bass	SM bass	Panfish	Trout	Catfish	Sturgeon	Exotic Species
Campbellsport Millpond	22	10	4	T	X	DG		P				P				
Cedar Lake	19	19	9	T	X	SE		P				C				
Crooked Lake*	91	32	12	BF	X	SE		C		C		C				E
Deneveu Lake	79	67		X	SE			P	P	C		C				
Devils Lake	2	5				SE										
Dickman Lake	9	12	7		X	SE						C				
Fairwater Pond	8	6		T		DG						C				
Forest Lake	51	32	11	T	X	SE		P	P	C		P				E
Giltners Lake	17	13	7		X	SE		C				C				
Kettle Moraine Lake (Round)	227	30	6	R	X	SE		C	P	C		C				E
Little Mud Lake	18	5			X	SE		P				A				
Long Lake	417	47	22	BR,P	X	DG		C	C	C		A				E Z
Mallard Hole Lake	2	6		T		SE						C				
Mauthe Lake (Moon)	78	23	12	BR,P	X	DG		C	P	C		C				E Z
Mischos Pond	23	5		R		DG						C	C			
Mud Lake	55	17	8		X	DG						C				
Mullet Lake	200	7				SE		P		P		C				
Paulys Lake	12	7	5		X	SE										
Raspberry Lake	11	14		T		DG		P		P		P				
Ripon Pond (Gothic)	24	8		T		DG		C		C		P				
Rush Lake*	3,070	5		BR		DG		P				C				
Senn Lake	16	8	6		X	DG										
Spring Lake	10	2	2		X	SE										
Spruce Lake	34	4	3	T	X	SE										
Tittle Lake	17	26		NW	X	DG		C	C	C		A				
Twin Lakes	13	27	12		X	SE		P				P				
Waupun Lake	9	5				DG		P				C				
Winnebago Lake*	137,708	21		BF		DG	P	P	A	C	C	A		A	A	EZ
Wolf Lake	76	47	19	BR	X	SE		P	C	C		C				E
FOREST COUNTY																
Arbutus Lake	161	28	12		X	SE			P	A		A				
Atkins Lake (Mud)	151	4		x	X	DN		P				C				
Bailey Lake	80	10		x	X	SE										
Bass Lake	55	23			X	SE				P		P				
Bastile Lake	47	23				SE						P				
Bear Lake	68	24		x	X	DG				C		A				
Big Cub Lake	5	14			X	SE				C	C	C				
Birch Lake	468	72			X	DN		P	C	P	P	C				
Bishop Lake	287	12	7	x	X	DG		C		P		A				
Blantons Spring	1	2				SP										
Bluegill Lake	8	15				SP		P		C		P				
Bobs Lake	4	3				SP										

FOREST COUNTY
continued

Lake	Area	Maximum Depth	Mean Depth	Public Access	Lake map	Lake Type	Muskie	Northern Pike	Walleye	LM bass	SM bass	Panfish	Trout	Catfish	Sturgeon	Exotic Species
Bogbrook Impoundment	490	6		x		DG		C		P		C				
Bogbrook Lake (Riggs)	52	12			X	DG		P		P		P				
Bose Lake	29	27		x	X	SE				C		P				
Bradley Lake	49	26			X	SE				C		P				
Briss Lake	9	15				DN										
Brule Springs	11	3				SP							C			
Bug Lake	11	45		x		SE						C				
Butternut Lake	1,292	42		x	X	SP		C	C		A	C				
C C C Pond	4	3				SE										
Camp One Spring	11	6				SP							C			
Camp Six Lake	52	11				SE				A		A				
Camp Three Lake	18	14		x		DN						A				
Cavour Lake	8	9				SE										
Charlie Otto Spring	4	3				SP							P			
Chuks Lake	9	2				SP										
Clark Lake	20	10				SE				C		C				
Clear Lake	75	11				SP		P				P				
Cloud Lake	29	27		x	X	SE				P		P				
Cook Lake (Popple)	15	20				SE				C		C				
Crane Lake	341	25	12	x	X	SP		C	P	C		A				
Crawford Lake	23	20	10			SE			P	P		P				
Crystal Lake	63	36	23	x	X	SE				C		C				
Curve Lake (Horseshoe)	17	7			X	SE										
Dawson Lake	11	55				SE				P		P				
Deep Hole Lake	97	15				SE						P				
Deep Lake	2	12			X	SE										
Deer Lake Flowage	13	5				DG										
Deer Lake T34N R14E S19	15	11				SE										
Deer Lake T34N R16E S09	57	15		x	X	SE		C		P		P				
Devils Lake	31	25		x		SE			P	P		P				
Donut Lake	29	4				SE										
Duck Lake	26	10	5			SE										
Echo Lake	13	12		x		SE							A			
Eds Lake	31	18				SE						A				
Eugene Lake	21	6			X	DG						C				
Evergreen Lake	6	8			X	DN										
Finnerty Lake	18	9				SE										
First Small Lake, East	4	2				SE										
First Small Lake, West	3	3		x		SE										
Forest Lake (Mud)	93	9				DN		P		P		P				
Four Ducks Lake	18	19		x	X	SE				C		C				
Franklin Lake	892	46	19	x	X	DN		C	C	P	C	C				
Furbush Lake	13	15			X	DG										
Gem Lake	9	9			X	SE						P				

FOREST COUNTY
continued

Lake	Area	Maximum Depth	Mean Depth	Public Access	Lake map	Lake Type	Muskie	Northern Pike	Walleye	LM bass	SM bass	Panfish	Trout	Catfish	Sturgeon	Exotic Species
Gertrude Lake	12	32				SE				P		P				
Goose Lake	18	3				SE										
Gordon Lake	50	30	9		X	SE				C	P	A				
Grass Lake	39	7				SE				P		P				
Ground Hemlock Lake	88	44	18		X	SP		C	P	C	P	P				
Ham Lake	19	17			X	SE						C				
Hardwood Lake	78	19			X	SE		P		P		P				
Harmony Lake	46	17				SE			P	P		P				
Harriet Lake (Stella, Still)	23	15			x	SE		P		C						
Hay Meadow Flowage	241	9			x	DG						A				
Hilbert Lake*(Orwig)	289	32	9		BR	X	SE	P	P	C	P	C				
Hiles Mill Pond	713	5			x			C				C				
Himley Lake (Leech)	149	8			X	SE		A		P		C				
Hoffman Spring	1	7				SP							P			
Horseshoe Lake	12	4				SE										
Horseshoe Lake*																
T34N R12E S36	26	48				SE				P		P				
Howell Lake (Silver)	177	16	12		X	SP		C	P	C		C				
Indian Camp Lake	10	35				SE				C		C				
Indian Lake	9	19			X	DG		P		P		C				
Indian Springs (Riley Springs)	5	3				SP						A		C		
Johnson Spring																
T35N R15E S25	4	27				SP								P		
Johnson Springs																
T36N R14E S20	4	5				SP								P		
Julia Lake	392	45	18		x	X	DG	C	P	P	P	P				
Jungle Lake	182	14	7			X	DG	C	C	C		C				
Kaine Lake	45	4				X	DG		P			A		P		
Kazmier Lake	27	24				X	DN					P				
Kentuck Lake*	957	40	13		BR	X	DG	C		P	C	C				
Kimberly Lake	13	10				SE				C		C				
King Lake	33	81			x	X	SE			C		C				
Kohlhoff Lake	21	6				X	SE									
Langer Lake (Chums)	40	31				X	SE			C	C	C				
Lartsch Lake	10	1				DG										
Laura Lake	110	22	12		x	X	SE			C	P	C				
Lily Lake	211	24	14		BF	X	DG	P	P	C	P		P			
Lily Pad Lake T36N R13E S09	9	1				DG										
Lily Pad Lake T40N R14E S22	41	3			x	X	DG		C			C				
Little Birch Lake (Riley, Mud)	9				x	X	DG		C			C				
Little Cub Lake	5	27				X	SE							P		
Little Long Lake	102	28			x	X	SE		C	C		C				
Little Pine Lake																
T36N R14E S32	20	17				SE		P		P						

FOREST COUNTY
continued

Lake	Area	Maximum Depth	Mean Depth	Public Access	Lake map	Lake Type	Muskie	Northern Pike	Walleye	LM bass	SM bass	Panfish	Trout	Catfish	Sturgeon	Exotic Species
Little Pine Lake																
T37N R12E S10	6	11		x	X	SE			P							
Little Popple Lake (Duck)	26	5			X	SE										
Little Rice Lake	1,219	10		x		DG		C		P		C				
Little Riley Lake	26	8				DN										
Little Sand Lake	243	22	6	x	X	SE		P	P	P		C				
Little Star Lake	20	17	10	x	X	SE				C		P				
Little Wapoose	17	6			X	SE										
Logger Lake	20	11				SE								C		
Lone Wolf Lake (Wolf)	11	13			X	DN		C				C				
Long Lake*T39N R15E S19	340	23		R	X	DG		C	C	P		C				
Lost Lake T35N R13E S36	75	10				DN		P		C		C				
Lost Lake T37N R16E S02	9	10				SP										
Lucerne,Lake (Stone)	1,026	73	31	x	X	DN		P	P	P	A	P	P			
Ludington Lake	30	31		x	X	SE				C		A				
Luna Lake (Loon)	67	35		x	X	SE				C		A				
Mainline Lake (Mud, White)	12	4			X	DN										
Marsh No. Ten Lake	41	6				DG										
Marshall Lake	6	24			X	SE										
Marshall Lake, Lower	3	21			X	SE						C				
May Lake	19	11		x		SE		C				A				
Mayflower Lake																
T35N R14E S19	16	5				SE										
Mayflower Lake																
T40N R12E S35	13	13		x		SE						P				
McKinley Lake	48	19		x	X	SE				P		C				
Metonga Lake	2,157	79	25	x	X	DG		P	C	P	C	P				EZ
Midget Lake	14	15				SE						A				
Mole Lake	73	17		x		SE		C	P	P		C				
Mud Lake No. 1																
T35N R15E S30	8	6			X	SE										
Mud Lake No. 2																
T35N R15E S29	7	5			X	SE										
Mud Lake T34N R14E S19	15	8				SP						C				
Mud Lake T34N R14E S20	6	2				DG						P				
Mud Lake T40N R14E S14	3	16				SE										
Nelligan Pond	10	3				DG										
Ninemile Lake, Upper*	91	5		R		DG		P		P		P				
Oak Lake	51	47				SE				C		C				
Onimish Lake (Animush)	6	14			X	SE						P				
Otter Lake	80	20		x	X	DG		C		C		C				
Otter Springs	1	1				SP							C			
Pat Shay Lake (Shay)	120	5		x		SP		C		P		A				
Peanut Lake	4	8			X	SE										

FOREST COUNTY

continued

Lake	Area	Maximum Depth	Mean Depth	Public Access	Lake map	Lake Type	Muskie	Northern Pike	Walleye	LM bass	SM bass	Panfish	Trout	Catfish	Sturgeon	Exotic Species
Peshtigo Lake	156	4				DG		P	P			P				
Pickereel Lake	1,299	14	5	x	X	DG		C	P	C		A				E
Piledriver Lake	5	3				DG										
Pine Lake	1,670	14		x	X	DG		C	P	C	C	A				E
Popple Lake	61	6				X										
Purdy Lake (Purdue)	20	12				X										
Quartz Lake (Crystal)	47	13		x	X	SE	C				P	C				
Ramsdell Lake	15	8				X										
Range Line Lake	82	11		x	X	DG		P	C	C		P				
Rat Lake T37N R16E S18	5	6				SP										
Rat Lake T39N R14E S31	47	3				SE										
Revolver Lake	35	4				SP										
Rice Lake	208	6		x		DG		P		P		P				
Richardson Lake	54	10		x	X	DG		C		P		P		A		
Riley Lake	213	20			X	DG	A	C		P		C				
Ritter Lake	3	14			X	SE										
Robbins Lake (Lost, Elm)	9	9				DG										
Roberts Lake	415	32	17	x	X	SP	A	P	C	P	P	C				
Robinson Lake*	37	20		R	X	SE				P		C		P		
Rogers Lake	16	2			X	SE										
Ross Lake	58	10		x		SP										
Round Lake	67	10			X	SP		C				P				
Roxy Lake	23	9				SE										
Scattered Rice Lake	486	10		x	X	DG		P		P		P				
Scott Lake (Lane)	32	5			X	DG		C						A		
Seal Lake	6	3			X	SE										
Second Small Lake	18	6			X	SE										
Sevenmile Lake*	503	43	19	BR	X	DG	P	P	C	P	P	P				
Shabodock Lake	13	1			X	SP										
Shelp Lake (Bass)	45	4		x		SP		C				C				
Shiner Lake	7	21				SE		P				C		C		
Shoe Lake	169	7			X	SP		P		P		C		C		
Silver Lake	320	20	13	x	X	DN	C	P	P	C	C	A				
Skunk Lake	6	8	1			SE										
Spring Lake T34N R14E S11	4	22			X	SP		P								
Spring Lake T35N R13E S35	7	10		x		DG		P		P						
Spring Pond T34N R14E S28	5	3				SP										
Spring Pond T37N R14E S11	1	2				SP										
St Johns Lake	96	21	11		X	SE			P	C		C		A		
Stevens Lake	297	10	8	x	X	DG		C	C	C	P	C		A		
Sunfish Lake	23	16				SE				P		C		C		
Surprise Lake	4	17				SE										
Tee Lake	12	20				SE										
Three Johns Lake	44	42	14	x	X	SE				C		A				

FOREST COUNTY continued																				
Lake	Area	Maximum Depth	Mean Depth	Public Access	Lake map	Lake Type	Muskie	Northern Pike	Walleye	LM bass	SM bass	Panfish	Trout	Catfish	Sturgeon	Exotic Species				
Torpee Spg No. 1 T34N R15E S30	3	2				SP							P							
Torpee Spg No. 2 T34N R15E S30	1	3				SP							P							
Trump Lake	172	20		x	X	DN		C	P	C		C								
Turtle Lake	13	13			X	SE				P		C								
Two Dutchman Lake	7	21				SE														
Two Sisters Lake, North	12	17			X	SE		P					P							
Two Sisters Lake, South	8	17			X	SE		P					A							
Unnamed T35N R14E S08-08	130	7				SP														
T37N R16E S23-08	21	5				SE														
Valley Lake	26	37	8		X	SE						A	C							
Van Zile Lake	78	17	9	x	X	SE		P		C		A	C							
Wabikon Lake	594	15				SP	A	P		P		C								
Waite Lake	4	2			X	DG														
Walsh Lake (Mud)	45	15				SE						A								
Wapoose Lake	32	15			X	SE		C				A								
White Deer Lake	62	45		x	X	SE				C		A	P							
Whiteye Lake (Loon)	72	13				SE		C		P		A								
Windfall Lake	55	26	9	x	X	DG	P	C		C		A								
Wolf Lake	33	14		x	X	SE		P		P		P								
Woodbury Lake	72	20		x	X	SE				C		C								
Woods Lake	13	7				SE		P		P		P								
Wyman Lake	19	6				SE				C										
Zarling Lake (Mud)	36	9			X	DG		P				P								
Zieler Springs	3	5				SP							P							
GRANT COUNTY																				
Bertom Lake	126	8		BR		DN		C		C		A								
Big Cat Slough	2	4		R		SE		P		P		C								
Bullhead Slough	40	10		NW		DG		P		C		C								
Coalpit Slough	59	10		NW		DG		C		C		C								Z
Crooked Slough	5	3		W		DG														
Dead Lake	17	3		NW		SE														
Dixon Lake	2	5		T		SE		C		C		C								
Ferry Lake	55	10		NW		DG		C	P	C		C		P						
Fish Trap Lake	4	6		T		DN		C		C		C								
Glen Lake	91	18		BFP		DN		P	P	C	P	A		P						
Jones Slough (WI River oxbow)	2.5																			E
Long Slough	11	10		NW		DN		C	P	C		C		P						
McCartney Lake	924	10		BR		DG		C		C		C								
Mt Hope Rearing Pond	2	9				SP							P							
Oleart Lake	7	14		BR		DN				P		C								

GRANT COUNTY																
continued																
Lake	Area	Maximum Depth	Mean Depth	Public Access	Lake map	Lake Type	Muskie	Northern Pike	Walleye	LM bass	SM bass	Panfish	Trout	Catfish	Sturgeon	Exotic Species
Poffenrath Slough	10	6		T		SE		P		P	P	P				
Pospichal Slough	5	4		T		SE		P		P	P	P				
Postel Slough	30	8		NW		SE		C		C	C	C				
Rice Lake	56	5		T		SE		P		P	P	P				
Sand Cut	10	16		NW		DG		P	P	C		C		P		
Walnut Eddy	58	10		NW		DG		C	P		C	P		C		
Whites Slough	6	5		T		SE		C		C		C		P		
Woodman Lake	21	12		BR		DN		C	P	C		C		P		E
GREEN COUNTY																
Albany Lake (Millpond)	102	8		BR		DG		P		P	P	P		P		
Beckman Lake	69	12	7	BR,P	X	DG		C		P		A				E
Decatur Lake	151	10		BR		DG		P		P	P	P		C		E
Lake Montesian	7	15		T		SP		P		P		C				E
Zanders Lake	21	8		T		DG				P		P	P			E
GREEN LAKE COUNTY																
Big Twin Lake	78	46	17	BR	X	DG		P	P	P		P				E
Dog Lake	7	7				SE										
Grand Lake (Millpond)	234	8	3	BR	X	DG		P	P	P		P				E
Grand River Marsh	3,000	7		BR		DG		P	P	P		P				
Green Lake (Big Green)	7,346	236	104	BR,P	X	DG		P	P	P	C		C	C		EZ
Heart Lake	11	2		W		SE										E
Little Green Lake	466	28	10	BR	X	SE	C		A	P	P	P				E
Little Twin Lake	33	10	4	NW	X	DG		P	P	P		P				E
Manchester Millpond	30	5		NW		DG		P	P	P		P				
Maria Lake	596	6		BR	X	SE						P				
Puckyan Millpond	3	6				DG		P			P	P				
Puckaway Lake	5,039	5	3	BR	X	DG	P	P	C	P		P		C		E
Spring Lake	67	54	16	BR	X	SP		P	P	C		P		C		E
Spring Lake (Spirit)	75	42	14	BR	X	DG		P	P	P		P				
Unnamed T17N R13E S08-16	21	2		NW		DG										
IOWA COUNTY																
Avoca Lake	48	10		BR		DG		C	P	C		C				E
Birch Lake	11	15		BR		DG				C		C				
Blackhawk Lake	220	40		BR	X				P	C	P	C				E
Cox Hollow Lake	96	30		BF	X	DG			P	C		C		A		
Goodwiler Lake	19	5		BR		DG		P		P		P		P		
Halverson Lake	10	23	9		X					C		C		P		
Helen Lake	13	28		BR		SE		P	P	P		P				E
Kendall Lake	16	17				SE		C	P	C		P		P		
Long Lake	2	5				SE										

IOWA COUNTY continued																
Lake	Area	Maximum Depth	Mean Depth	Public Access	Lake map	Lake Type	Muskie	Northern Pike	Walleye	LM bass	SM bass	Panfish	Trout	Catfish	Sturgeon	Exotic Species
Ludden Lake	58	14	5	BR	X	DG				C	P	C				
Taliesin Lake	19	11		NW		DG						C				
Twin Valley Lake	152	32	11	BR	X	SE	C		P	C		P	P			E
IRON COUNTY																
Allen Lake	6	10				DG				P		P				
Altman Lake	3	27				SE										
American Lake	12	20				DG	P	P		P		P				
Barbara Lake	25	12				SP				C		P				
Barrel Spring Lake	8	47				DN				P						
Bass Lake T41N R04E S29	16	20				SE										
Bass Lake T44N R04E S18	15	35		BR		DN				P		P				
Bass Lake, North	194	11	7	BR		SE	C			C		P	P			
Bass Lake, South	90	23		W		SE				P	P	P				
Bear Lake	23	6				DG		P				P				
Bearskull Lake	77	26	12	BR	X	DG	C	C		C		C				
Beaver Lake T43N R04E S10	19	30		BR		DN	P			C		C				
Beaver Lake T44N R03E S26	17	21				SE				P		P				
Belding Lake	7	14		W		DG				P						
Big Pine Lake	632	22				DG	C	A	A		C	P				
Birch Lake	63	12				DN				A		P				
Black Lake	29	20				SP		P		A		P				
Bluegill Lake	19	25				SE		P		P		P				
Boot Lake	180	16	10		X	SE	C	C	C			A				
Brandt Lake T42N R03E S10	11	27		BR		SE				A		C				
Brandt Lake T42N R04E S10	11	10		W		DG										
Brush Lake (Hawkins)	33	16		W		SE				P		P				
Camp 12 Lake	19	21				SE				P						
Cap Henry Lake	48	61				SE				C		P				
Caroline Lake*	130	8	5	BR	X	DG		C		C		C				
Catherine Lake	118	14	7	NW	X	DG	C	C	C	C	P	C				E
Cedar Lake	191	20	11	BR	X	DG	C	C	C	P	P	C				
Charnley Lake	71	30				SE	P	P	P	C		C				
Cille Lake	2	20				SP										
Clear Lake	67	20				DG		P	P	P						
Courtland Lake	2	25		W		SE										
Cramer Lake	31	4				SE						C				
Cranberry Lake T41N R04E S34	64	8				SP				C		C				
Cranberry Lake T44N R04E S15	12	47	24	R	X	SE				C		C	P			
Creeds Flowage	34	5		T		DG										
Crystal Lake	95	46	17		X	SE				C	C	C	P			
Cub Lake	12	17		W		SE				P						

IRON COUNTY
continued

Lake	Area	Maximum Depth	Mean Depth	Public Access	Lake map	Lake Type	Muskie	Northern Pike	Walleye	LM bass	SM bass	Panfish	Trout	Catfish	Sturgeon	Exotic Species
Davis Lake (Feeley, Lost)	8	16		W		SE				P						
Dead Horse Lake	14	30				SE		P		P		A				
Deer Lake	35	18		BR		SE				P		P				
Deertail Lake (Cirilli)	10	20		BR		SE				P		P				
Dollar Lake	7	23		NW		DG		P	P	P		P				
Dorothy Lake	20	26				SE	P			C		P				
Doud Lake	22	13				SP				C						
Du Page Lake	32	31		W		SE				C		P				
Duck Lake T41N R04E S31	13	15				DG	P	C		P		P				
Duck Lake T43N R01E S21	32	20				SE										
Dumbbell Lake	15	80		W		SE										
Echo Lake	220	25	9	BR	X	DG	C	P	C	P	P	P	C	C		
Emerson Lake	5	23				DG		P		P		P				
Ess Lake	55	12				SE				C		P				
Evelyn Lake	55	9		BW		SE				C			P			
Fat Lake	99	23				SE	P			C		P				
Fawn Lake	20	16				SE				C		P				
Feely Lake	22	49				SE				P		P				
Ferry Lake	73	48				SE				P		P				
Fierek Lake	2	10		R		SE										
Fifteen Lake	21	10				SE				P		P				
First Black Lake	16	19		NW		DG	P	P	P	P		P				
Fisher Lake	482	28	9	BR	X	DG	C	C	C	C	P	C				
Flannagan Lake	2	15				SE										
Fox Lake	46	23		W		SE		P		P		C				
French Lake	92	16	10		X	SE	C		P	C		C	P			
Frog Lake	42	45	20	T	X	SE		C		C		C	A			
Geyser Lake	2	13				SE						A				
Gile Flowage	3,384	25		BF		DG	C	C	A		C	C				E
Goose Lake	11	3		W		SE										
Grand Portage Lake	144	33	15	BF	X	DG	C	C	C	C	P	C	P			
Grant Lake (Riley)	107	10				DG	P	P		P		P				
Grant Lake, North	14	8				DG				P		P				
Grey Lake (Gray)	35	61				SE				A		P				
Harper Lake	5	14		W		SE										
Hawk Lake	29	24				DN		P		P		P				
Hay Creek Flowage	64	5		T		DG		C				C				
Hay Lake*	103	6	4	T	X	DG		C				C				
Hazel Lake	8	12				DG										
Hewitt Lake	78	88	25	BR	X	SE	C			C		P				
Hill Lake	21	47				SE				P		P				
Hobbs Lake	1	8				SE										
Horseshoe Lake (Mud)	21	18				SE		P	P	P		P				
Hourglass Lake	5	18				SE				P		P				

IRON COUNTY continued																
Lake	Area	Maximum Depth	Mean Depth	Public Access	Lake map	Lake Type	Muskie	Northern Pike	Walleye	LM bass	SM bass	Panfish	Trout	Catfish	Sturgeon	Exotic Species
Island Lake T41N R02E S13	56	5				SP	P			P						
Island Lake T44N R01E S25	352	17	9	BR	X	DG	C	C	C		P	P				
Jankewitz Lake	4	38				SE										
Jeannie Lake (Clear)	13	60				SE				C		P				
Judd Lake	2	7				SE										
Julia Lake	1	6		W		SE										
July Lake	3	15		T		SE				C						
June Lake	2	17		T		SE				P						
Kelly Lake	32	16		W		DN				C		C				
Keough Lake	6	10				SE				P						
Kinder Lake (Spruce, Bass)	18	25				SE				P		P				
Krupka Lake	3	28				SE										
Kyle Lake	2	12				SE										
Lac De Beaumont	12	24		W		SE				C		P				
Lake of the Falls	338	23	7	BR	X	DG	C	C	C	P	P	C	C			
Lake One (Hall)	22	12	7	BR		DN				P		P				
Lavina Lake	63	6				SE		P		P		P				
Leach Lake	4	12		W		SE										
Lehto Lake (Norma)	52	10		W		SP		C		C		C				
Lipp Lake	1	3				SE										
Little Bear Lake	4	5		W		DG	P			P						
Little Cap Henry Lake	20	21				SE				C		C				
Little Martha Lake	35	36				DG	P	P	P	P	P	P				
Little Moose Lake	13	14		BR		DG	P	C		P		C				
Little Muskie Lake	45	35	16			SE	P	P	P	P		C				
Little Oak Lake	8	24				DG										
Little Oxbow Lake	16	9		NW		DG	C	C	P	P	P	P				
Little Pike Lake	98	20	11	NW	X	SP		C	P	P		P				
Little Pine Lake	19	32				DG				P		P				
Little Turtle Flowage	200	4				DG		P		P		P				
Long Lake	373	30	13	BR	X	DG	C	C	C	P	P	P				E
Lost Lake T41N R04E S36	1	11				SE										
Lost Lake T43N R03E S33 (Feeley)	5	22		W		SE						P				
Maki Lake	43	14		W		SE										
Margaret Lake	35	34				SE				P		P				
Martha Lake	152	51	18		X	SP	C	P	P	C	P	C	C			
Marty Lake (Swamp)	13	30				DN				P		P				
May Lake	1	6				DN										
McCarthy Lake	47	13				DN	P			P		P				
McDermott Lake	84	19	10	BR	X	DN	P	C	P	C		C				
Mercer Lake	184	24	11	BF	X	DG	C	C	C	C	P	C			P	
Minette Lake*(L Bass, Spruce)	90	50				SE			P	P		P				
Minnow Lake	11	14	7			SE						A				

IRON COUNTY
continued

Lake	Area	Maximum Depth	Mean Depth	Public Access	Lake map	Lake Type	Muskie	Northern Pike	Walleye	LM bass	SM bass	Panfish	Trout	Catfish	Sturgeon	Exotic Species
Mirror Lake (Sardine)	58	7		T		SE	P		C	C		P				
Moose Lake	269	12	6	BR	X	DG	C	C	C	C		P				
Mud Lake T42N R04E S23	56	7		T		DN	P	C	C	P	P	P				
Mud Lake T44N R02E S28	25	6		W		DN		P				P				
Munnomin Lake (Jesse)	21	1				SP		C				P				
Muskie Lake	77	21	11			DN	P		C	P		P				
Mystery Lake	13	43				SE										
Negani Lake (Hegani)	18	30				SE				P		P				
Net Lake	23	24				SE				C		P				
Nine Lake	60	11		W		SE				P		P				
Nokomis Lake	18	15				SE			P	P		P				
Norma Lake	7	15				SE				P						
Norway Pine Lake	30	17		W		DG				P		P				
Oak Lake	29	42	15			DG	P	P	P	P	P	P				
Obadash Lake	11	10		W		DN				P		P				
Obrien Lake	79	12	7	BR		DG				C		P				
One Man Lake	26	21	9	BR		SE				C		P				
Oriole Lake	22	55				SE				P		P				
Otter Lake T41N R02E S13	7	9				DG		P		P		P				
Otter Lake T44N R04E S10	5	27				SE				P		P				
Owl Lake	129	49	16	BR	X	SE	C		C	P		P		A		
Oxbow Lake	80	11		R		DG	C	C	P	P	P	P				
Pardee Lake	206	27				DG	P		C	C	P	P				
Paul Lake	2	8				DG				P		P				
Payment Lake	66	17			X	SE	P	P	P	C	P	P				
Pike Lake	194	82	31	BR	X	DG	C	C	C	C	P	P				
Pine Lake	312	41	17	BR	X	DG	C		A	P	P	P				E
Pine Lake, North	10	39		W		DG				P		P				
Plantation Lake	1	26		W		SE										
Pleasant Lake	72	16	11			DN	P	P		P		P				
Plunkett Lake (Sugar)	48	35		BRR		SE			P			P		C		
Popko Lake	2	6				SE										
Pork & Beans Lake	3	12								P						
Randall Lake	115	12	8	BR	X	DG	C	C	P	P		P				
Randall Lake, West	9	10				DN										
Reimer Lake, East	6	5				DG										
Reimer Lake, West (Perch)	12	14		W		SE				P		P				
Reservation Line Lake	47	12				SE				P		P				
Rice Lake T41N R03E S26	15	3				DG						C				
Rice Lake T43N R03E S23	125	21	8	NW	X	DG	C	C	C	P	P	P				
Roberts Springs	27	7		T		SP										
Ruby Lake	37	10				SE				P		P				
Ruth Lake	4	12				SE										
Sack Lake	21	7		W		DN				P		P				

IRON COUNTY
continued

Lake	Area	Maximum Depth	Mean Depth	Public Access	Lake map	Lake Type	Muskie	Northern Pike	Walleye	LM bass	SM bass	Panfish	Trout	Catfish	Sturgeon	Exotic Species
San Domingo Lake	39	20				SE		P		P		P				
Sand Lake	101	35				SE		P		P		P				
Sandy Beach Lake	111	13	7	BR	X	DN	P	P	C			P				
Saskatoon Lake	10	21		BR		SE				P		P				
Saxon Falls Flowage	41	12		BR		DG	C	C	C		P	C				
Second Black Lake	64	22	10	R		DG	P	P	C		P	P				
Sells Lake	1	14				SE										
Seven Acres Lake	9	7				SE										
Shay Lake	8	23		T		SE										
Sherman Lake* (Lost)	123	19		BR		SE	C		C	P		P				
Shine Lake	8	13		W		DG										
Shirley Lake	12	18		T		SE				P		P				
Sister Lake, North	10	30				SE				P		P				
Sister Lake, South	6	10				SE										
Six,Lake	148	15	6	BR	X	SE		C		P		C				
Smith Lake	2	6				SE										
Snowshoe Lake, North	8	32				SE				P		P				
Snowshoe Lake, South	20	41				SE				P		P				
Spider Lake (Whispering Pines)	352	49	17	BR	X	DG	C	C	C	P	P	P				
Spinnet Lake	14	43		R		SE	P			P		C				
Spring Lake	6	18				SP										
Springstead Lake, Lower	91	27	12	NW		DG	C	P	A	P	P	P				E
Springstead Lake, Upper	119	22	13			DG	C	P	A	P	P	P				E
Stone Lake	82	20		NW		DN	P	P	P	P		P				
Superior Falls Flowage	15	14		R		DG		P	P			P				
Swamp Lake	4	32				DN										
Tahoe Lake	37	32				SP	P	P	P	P		P				
Tamarack Lake (Notter)	14	10		W		SE				P		A				
Teal Lake (Burns)	25	13				SE		P		P		P				
Ten Lake	12	7		W		DG				P		P				
Third Black Lake	66	33	14	NW		DN	P	P	P	P		P				
Thomas Lake	15	5				SE										
Townline Lake*	9	17				DG		P		C		C				
Trap Lake	6	12		W		SE										
Trude Lake	781	48	14	BR	X	DN	C	A	A	P	C	C				
Turtle-Flambeau Flowage	13,545	50		BF	X	DG	C	A	A	P	C	C			P	
Twin Lake	34	23		BR		SE				P		P				
Twin Lake, East	20	20		W		SP	P	P		P		P				
Twin Lake, East	3	20				DN										
Twin Lake, North	36	7		W		SE				P		P				
Twin Lake, South	26	11		W		DN										
Twin Lake, West T43N R04E S02	33	20		W		DG				P		P				

IRON COUNTY continued																
Lake	Area	Maximum Depth	Mean Depth	Public Access	Lake map	Lake Type	Muskie	Northern Pike	Walleye	LM bass	SM bass	Panfish	Trout	Catfish	Sturgeon	Exotic Species
Twin Lake, West																
T44N R01E S24	9	10				DN										
Unnamed T42N R02E S06-14	39	4		NW		DG										
Upson Lake	46	17	7	BR	X	DG				C		P				
Vincent Lake	3	25				SE				P						
Viola Lake	7	22				SE										
Virgin Lake	119	45				DG	P	P		C	P	P				
Voss Lake	7	20		W		SE		P		P	P	P				
Wallace Lake	7	16				SE				P						
Weber Lake T43N R03E S29	35	16				SE				C		P				
Weber Lake T45N R01E S05	61	39	18	BR	X	DN				C	C	P	P	P		E
Wilson Lake	162	21	14	BF	X	SP	C	C		A	P	A				
Woods Lake	4	8				SE										
Woodson Lake	27	22		W		DN				P		P				
JACKSON COUNTY																
Arbutus Lake	839	50	16	BR	X	DG	P	C	C	P	C	P		P		
Battle Point Flowage	27	7		T		DG				P		C		P		
Big Bear Flowage	15	6				DG						P		P		
Big Lake*	136	8		R		DG		P		P		P		P		
Black Duck Flowage	17	8		R		DG						P		P		
Black River Flowage	198	34	10	BF	X	DG	P	P	C		C	P		P		
Charcoal Pond	3	8										P		P		
Cranberry Flowage, Lower	47	7				DG						P		P		
Cranberry Flowage, Upper	35	7				DG						P		P		
Deer Lake	12	2				SE										
Douglas Pond	16	7		T		DG				P		P		P		
Dry Land Flowage	4	5		R		DN						P		P		
Funmaker Flowage	9	3		T		DN						P		P		
Goodyear Lake	6	1				DG										
Harkner Flowage	38	14				DG				C		P		P		
Hawkins Lake	90	11				DG						P		P		
Horse Shoe Lake																
T19N R05W S01	29	4				SE		P		P		P		P		
Horseshoe Lake																
T19N R06W S31	8	4				SE		P		P		P		P		
Ketchum Lake	9	6				DN						P		P		
Lee Lake	37	14	7	R	X	DG				P		P		P		
Little Bear Flowage	11	5		T		DG						P		P		
Little Thunder Flowage	11	3		T		DG						P		P		
Lower Backwater	30															
Lower Wilson Marsh Flowage	4	7				DG						P		P		
Mallard Flowage	27	5		W		DN										
Northfield Lake T23N R06W S09	40															

JACKSON COUNTY
continued

Lake	Area	Maximum Depth	Mean Depth	Public Access	Lake map	Lake Type	Muskie	Northern Pike	Walleye	LM bass	SM bass	Panfish	Trout	Catfish	Sturgeon	Exotic Species
Oakwood Lake																
(U Merrillan Pond)	16	13	5	R	X	DG				C		P				
Oxbow Pond	6	5				SP							C			
Partridge Crop Flowage	17	4		W		DG						P				
Pigeon Creek Flowage	34	9		BR		DG				P		P		P		
Potter Flowage	348	24	7	BR	X	DG	P	P		C		C				
Range Line Flowage	10	7		T		DG		P		P		P				
Sawdust Marsh	47	5				DG						P				
Seventeen Flowage	178	4				DG						A				
Sharptail Flowage																
Sherwood Lake*	117	9	3	BR	X	DG		P		C		P				
Squaw Mound Flowage	14	7		T		DG						A				
Staffon Flowage (School)	7	1		T		DG										
Stevens Lake (Miller & Stebbs)	12	6		R		DN		P		P		P				
Tanner Flowage	16	7		T		DN						P				
Teal Flowage	14	10	5	T	X	DG				C				C		
Town Line Flowage	143	7		T		DG		P		C		C				
Trow Lake (L Merrillan Pond)	43	9	4	BR	X	DG		P		C		C				
Unnamed																
T20N R01E S02-15	35	5				DG						P				
T20N R01E S13-07	110	4				DG						P				
T20N R01E S13-13	25	7		R		DG						P				
T20N R01E S13-14	36	7				DN						P				
T20N R01E S16-13	21	6		NW		DG						P				
T20N R01E S20-02	20	5				DG						P				
T20N R01E S21-10	30	6				DG						P				
T20N R01E S31-05A	182	5				DN						P				
T20N R01E S31-07	93	5				DN						P				
T20N R01W S03-14	29	11				DG						P				
T20N R01W S25-06	40	13		NW		DG						P				
T20N R01W S35-03	87	12				DG						P				
T20N R01W S35-08	35	5				DG						P				
T20N R01W S35-09	62	10				DG						P				
T20N R01W S36-14	253	7		NW		DG						P				
T20N R02W S23 (Harkner)	85	13		W		DG		P		P		P				
T21N R01E S02-14	48	12		W		DG						P				
T21N R01E S25-01	120	7				DG										
T21N R01E S35-06	120	7				DG						P				
T21N R01E S35-07	75	6				DG						P				
T21N R01W S03-11	23	16				DN						P				
T21N R01W S09-13	22	7				DG						P				
T21N R01W S17-08	50	5				DN		P		P		P				
T21N R01W S18-14	50	7				DG		P		P		P				
T21N R01W S31-07	30	6		W		DG						P				

JACKSON COUNTY																
continued																
Lake	Area	Maximum Depth	Mean Depth	Public Access	Lake map	Lake Type	Muskie	Northern Pike	Walleye	LM bass	SM bass	Panfish	Trout	Catfish	Sturgeon	Exotic Species
T21N R01W S34-08	26	13		R		DG						P				
T21N R01W S35-06	22	8		W		DG				P		P				
T21N R03W S31-05	105	7				DG		P		P		P				
T22N R01E S15-13	40	12				DN						P				
T22N R01E S36-07	28	3				DG						P				
Upper Backwater	49	19				DG	P	P	C	P		P			P	
Wazee Lake	146	350		BR		SE			P		C	C		C		
Weber Flowage	19	4		W		DG						P				
White Tail Flowage	94	8		T		DG		P		P		P				
Wildcat Flowage	14	3				SE						P				
Wilson Marsh Flowage	24	9		T		DN						A				
Wyman Lake	6	8		NW		DG						P		C		
JEFFERSON COUNTY																
Bean Lake	33	6		x		SE						P				
Blue Spring Lake	151	12	7	x	X	SP		P		C		A				E
Cushman Pond	48	7		x		DG		P		C		C				
Firemen Park Pond	8	5		x		DG		C				C				
Golden Lake*	250	46		BR	X	SP		C	P	C		C				EZ
Goose Lake	144	4				DG										
Hahns Lake	82	10	2	x	X	DG		P				P				
Hoopers Millpond	12	6		x		DG		P		C	P	C				
Hope Lake	142	24			X	SE		C		C		C				
Kurtz Pond	1	3				DG										
Marsh Lake					X											
Mud Lake T06N R16E S11	30															
Mud Lake T07N R13E S26	93	22		x	X	DG		P				C				
Mud Lake T07N R16E S10	33	6		x		DG										
Perch Lake	6	7				SE		C				C				
Red Cedar Lake	359	6			X	SE						C				
Ripley Lake	418	44	18	x	X	SE		C	C	C		C				EZ
Rock Lake	1,371	56	16	BF,P	X	DG		P	C	C	C	C				E
Rome Mill Pond	446	7	2	x	X	DG		P		P		C				E
Rose Lake	8	10				SE										
Round Lake	3	3				SE										
Spence Lake	33	6										P				
Spring Lake, Lower	104	11	4	x	X	DG		P		C	A	C				E
Spring Lake, Upper	17	11	4	x	X	DG		C		C		C				
Watertown Millpond	84	4		x		DG		P	P			P				
JUNEAU COUNTY																
Beaver Flowage	38	10		T		DG		P				P				
Big Lake	136	8		R		DG		P		P		P				

JUNEAU COUNTY																
Lake	Area	Maximum Depth	Mean Depth	Public Access	Lake map	Lake Type	Muskie	Northern Pike	Walleye	LM bass	SM bass	Panfish	Trout	Catfish	Sturgeon	Exotic Species
Castle Rock Lake	13,955	36		BR	X	DG	P	C	C	P	P	C		C	P	E
Decorah Lake	104	15		BR		DG		P	P			C				E
Eagle Nest Flowage (Potters)	380	12	4	BR	X	DG		P	P	C		P				
Goose Pool	74					DG		P	P			P				
Kilbourn Flowage	1,868	35		BR		DG		P	P	P	P	P		P		
Kingston Flowage	35	4		T		DG		P				P				
Lemonweir Millpond	11	10				DG		P	P	C		C		P		
Meadow Valley Flowage	1,913	8		BR		DG		P				P				
New Lisbon Lake	60	10		BR		DG		P	P	P	P	P				E
Orange Millpond	6	7				DG						P				
Petenwell Lake	23,040	44		BR		DG	P	P	C	P	P	C		C	P	E Z
Pool #13	35	2						P								
Pool #18	180	8				DG		P				P				
Pool #19	41	2				SE										
Pool #27	15	2						P								
Pool #28	96	7				DG										
Rynearson Flowage No. 1	570	14				DG		C				C				
Rynearson Flowage No. 2	493					DG		P				C				
Sprague-Mather Flowage	1,930	9		R		DG		A				C				
Suk & Cerney Flowage	60	2		T		DG						C				
Trout Lake	11	10				DG							C			
Unnamed																
T18N R02E S05-07	125	3				DG		P		P		P				
T18N R02E S06-15	35	5				DG		P				P				
T18N R02E S08-12	249	4				DN		P		P		P				
T18N R02E S08-16	55	5				DG		P		P		P				
T18N R02E S09-10	24	4				DN		P		P		P				
T19N R02E S05-06	60	3		R		DG		P				P				
T20N R02E S30-04	87	2				DG		P				P				
T20N R02E S31-01	130	5				DG		C				C				
T20N R02E S31-07	50	3				DG		P				C				
T20N R02E S32-11	43	2		R		DG		P				P				
KENOSHA COUNTY																
Andrea Lake	110	45	15	BR		SE		P	C	P		C				Z
Barber Pond	2	5				DN										
Bullfrog Pond	2	6				SE				P		P				
Bur Oak Lake	5	11				DN						P				
Camp Lake	461	17	5	BR	X	DG		A	P	C		C		P		E
Center Lake	120	28	10	BR	X	DG		C	P	A		C				E
Cross Lake (WI-62 Acres)	87	35	12		X	DN		P		A		C				E
Dyer Lake	56	13	5		X	DG		C		C		C				
East Lake (Vern Wolf Flow)	115	12		BR,P	X	DG		P	P	P		A				E
Elizabeth Lake (South Twin)	638	32	11	BR	X	DG		C	C	A		P				EZ

KENOSHA COUNTY																
continued																
Lake	Area	Maximum Depth	Mean Depth	Public Access	Lake map	Lake Type	Muskie	Northern Pike	Walleye	LM bass	SM bass	Panfish	Trout	Catfish	Sturgeon	Exotic Species
Flanagon Lake	16	24	8		X	SE				C		A				
Francis Lake (League)	14	22	12		X	DN				C		C				
Friendship Lake (Mud)	11	9		NW		DG						C				
George Lake	59	16		R	X	DG		C		C		C				E
Hooker Lake	87	27		BR	X	DG		C		A		C				E
Juniper Lake	12	22				DN				A		P				
Kull Lake	15	14	6		X	DN										
L Shangrila-Benet (Paschen)	154	24	5	BR	X	DN		C		C		C		P		E
Lake Benedict*	78	38	16	BR	X	DN		P		A		C				EZ
Lake Mary (Marie Lake)	297	33	9	BR	X	DN		P	C	C		C				EZ
Lilly Lake (Leaone)	87	22	11	BR	X	SE		P		P		P				E
Montgomery Lake	46	23		BR	X	DN		C		C		C				E
Mud Lake	22	15	4		X	DN		C		C		C				
Mud Turtle Pond	5	5				SE										
Passch Lake	21	20			X	DN		P		C		C				
Paddock Lake	112	32	11	BR	X	DN		P		C		C				E
Paulin Pond	8	8				DN				P		C				
Peat Lake (Mud)	92	8		W		DN		C	P	C		C				
Petrified Springs Park Pond	10	5				DG						P				
Powers Lake	459	33	16	BR	X	DG		C	C	A	P	C				EZ
River Oaks Lake	21	10														
Rock Lake	46	33	20	T	X	DN				C		P	P			E
Silver Lake	464	43		BR	X	DG	C	C	C	C	P	P		P		EZ
Voltz Lake	52	24	7		X	DN		C		C		C		P		E
KEWAUNEE COUNTY																
Alaska Lake, East	53	50	17	BR	X	SE	P	P		C		P				E
Alaska Lake, West	20	41	15	BR	X	SE				P		C				E
Bruemmerville Pond	6	9		T		DG		P				P				
Casco Millpond	1	5		R		DG										
Chada Lake (Chadas)	7	5				SE										
Engledinger Lake	52	20				SE		P		C		C				
Hallada Lake (Steffel Pond)	3	15				SE										
Heidmann Lake (Bolt)	24	34	14	BR	X	SE		P		C						E
Krohns Lake	21	38	21	BR	X	SP				P		C	P			E
Little Mud L (Red River Swamp)	8	3				DG										
Seidl Lake (Seidel)	12	14				SE										
Shea Lake	32	24	11	BR	X	SE		P		C		C				E
Stump Pond	6	3				SE										
Silver Lake (Sylvan, Hunsader)	5	28				SE										

LA CROSSE COUNTY																
Lake	Area	Maximum Depth	Mean Depth	Public Access	Lake map	Lake Type	Muskie	Northern Pike	Walleye	LM bass	SM bass	Panfish	Trout	Catfish	Sturgeon	Exotic Species
LA CROSSE COUNTY																
French Lake	71	**						C		C		C				
Hillview Pond	2	9								P		A	P			
Lake Onalaska	7,688	40	6		X			C	P	C	P	A				E
Long Lake	22	11		BR		DN		P	P	P		A				
Neshonoc Lake	737	11	4	BR	X	DG		P		P		P		P		
Van Loon Lake	23	3		W		SE										
Veterans Memorial Park Pond	4	8	4	R	X	DN							P			
**Part of Mississippi backwaters. Depth is not able to be obtained based on the fluctuating water levels.																
LAFAYETTE COUNTY																
Bloody Lake	10	4		T		SE										
Hidden Valley T03N R05E S07	26	18	11			SP										
Joy Lake	55					DG										
Horseshoe Lake	26	3		NW								P				
Unnamed T02N R05E S10-11	32	2		R		DG										
Yellowstone Lake	455	16	6	BR	X	DG	C	P	A	C	P	A	P	A		
LANGLADE COUNTY																
Ada Lake	73	60	16	BR	X	SE				C	P	A				
Agnes, Lake	23	11				DN						P				
Airhole Lake	86	10		BR		SE			P			P				
Alga Lake	11	12		T		SE						P				
Alta Lake	10	17		W		SE				P		P				
Anderson Lake	33	11		W		SE	P		P	P		P				
Aninnan Lake	38	26			X	SE				P		P				
Antigo Lake (Kellog Pond)	32	7		R		DG	P		P	P		P	P			
Apple Lake, East	6	23				SE				P		P				
Apple Lake, West	3	9				SE						P				
Augustyn Springs	1	5				SP							P			
Baker Lake	16	35		W		SE	P		C			C				
Bear Lake	15	5				SE			P			C				
Beaver Lake	10	7		T		SE										
Bellis Spring	1	8				SP							C			
Berendsen Lake	22	18				DG						C				
Big Twin Lake	60	25	14	BR	X	SE	P	P	C			A				E
Birch Lake	16	14		W		SE						P				
Black Oak Lake	59	32		BR	X	SE	P		P			P				
Blue Spring	2	6		NW		SP							C			
Bog Lake	11	17		W		SE	P		P			P				
Bogus Lake	13	18		NW		DG						P				

LANGLADE COUNTY
continued

Lake	Area	Maximum Depth	Mean Depth	Public Access	Lake map	Lake Type	Muskie	Northern Pike	Walleye	LM bass	SM bass	Panfish	Trout	Catfish	Sturgeon	Exotic Species
Borth Lake	33	16		BR		SE		P		C		P				
Boulder Lake*	362	11	7	BR	X	SP		P	P	C	P	P				
Bullhead Lake	19	10		NW		DG						P				
Camp Lake	47	35				SE				P		P				
Chisel Spring	1	5				SP							C			
Chub Lake	13	12		NW		DG						P				
Clear Lake	88	23		W	X	SE				P		P				
Clear Lake, Lower	81	20		BR	X	SE				P		P				
Clubhouse Springpond	2	12		T		SP							C			
Crooked Lake	14	12		BR		SE		P		P		P				
Crystal Lake*	74	36	23	BR	X	SE				C		P	C	P		
Dark Lake	33	13				SE						P				
Deadman Lake	23	9				SE						P				
Deep Wood Lake	63	25	10	BR	X	DG	P	C		C		A				
Demlow Lake, Lower	12	3		T		SP							C			
Demlow Lake, Upper	4	12		T		SP							C			
Denault Spring	1	9		T		SP							C			
Diene Lake	3	9		W	X	SE				P						
Dodge Lake	9	8				SE		P				P				
Duck Lake	123	19			X	SE	P	C	P	C		A				
Duck Pond	2	2		W		SP							C			
Dynamite Lake	97	22		W	X	DG		P		C		P				
Eagle Lake	17	21		W		SE				P		P				
Eddy Lake	7	7				SE						P				
Elder Lake	11	18		W		DN						P				
Elton Millpond	3	3		W		DG							C			
Elton Springpond	7	12		T		SP							C			
Emil Spring	4	4				SP							C			
Enterprise Lake	505	27	10	BR	X	DG	C	C	C	P	P	A				E
Ethel, Lake	8	11				SE				P	P	P				
Evangeline Lake	7	10		W		SE				P		P				
Ferguson Pond	2	8		T		SP							P			
First Lake, Lower	4	32				SE				P		A				
First Lake, Upper	10	25				SE				P		A				
Fischer Lake	21	7		W		SE				P		A				
Fish Spring	1	5				SP							P			
Flood Spring	1	3				SP							P			
Flood Spring (Seefelts)	5	5		NW		SP							C			
Flora Lake	11	6		W		SP							C			
Florence Lake	54	29	14		X	DG				P	P	P	C			
Florence Lake, East	4	7				SE						P				
Fox Lake	11	14		W		SE						P				
Gabriel Lake	15	8		R		SE				C		P				
Galyan Springs	1	2				SP							C			

LANGLADE COUNTY
continued

Lake	Area	Maximum Depth	Mean Depth	Public Access	Lake map	Lake Type	Muskie	Northern Pike	Walleye	LM bass	SM bass	Panfish	Trout	Catfish	Sturgeon	Exotic Species
Game Lake	21	35		W	X	SE				C		P				
Garski Flowage	16	9		T		SP							C			
Gilkey Lake	19	42		W		SE				C		P				
Glade Lake (Perch)	26	22		BR		SE		C		P		P				
Goto Lake	28	82		T		DG		P		P		P				
Greater Bass Lake	246	27	11	BR	X	DG	P	P	P	C						
Hanson Flowage	20	6		W		SP							P			
Harper Lake	10	19				SE			P			C				
Harper Springs	4	12				SP							P	C		
Hatton Springs	1	10		T		SP							C	C		
Hazel Lake	3	10		W		SE						P				
Heinz Spring	1	4		W		SP								C		
Hidden Spring	1	5				SP							C	C		
High Lake T33N R11E S27	27	18		W	X	DN		P		P		P				
High Lake T33N R11E S31	3	5														
High Lake T33N R12E S17	8	27		W		SE				P		P				
Hilger Lake	24	41	16	BR		SE				C		P	C			
Hilson Lake	8	11				SE						C	P			
Hindu Lake	11	24				SE				P		P				
Hiwanka Lake, Lower	13	52		W		DG				C		C				
Hiwanka Lake, Upper	11	53		W		SP				C		C				
Hogeelee Sp No. 1 T31N R12E S24	3	9		T		SP							C			
Hogeelee Sp No. 2 T31N R12E S24	1	9		T		SP							C	C		
Hoglot Springs	1	7		T		SP							C	C		
Hollister Lake	41	38				SE		P		C		P				
Homestead Lake	4	2		W		SP							P			
Horseshoe Lake T33N R10E S17	12	29				DN				P		P				
Horseshoe Lake T34N R10E S28	49	6		W		DG										
Horseshoe Lake T34N R12E S36	26	48				SE				P		P				
Indian Lake	15	21	11	BR	X	SE				P		P	P			
Jack Lake	86	38	18	BR,P	X	SE				P	P	P	P			
Jessie Lake (Kentuck)	35	8		NW	X	SP		P		C		C				
Jordan Lake	10	8				SE						P				
Joyce Lake	9	16				SE		P		P		P				
Karbergers Springs	2	7		W		SP							C	C		
Kelly Spring	1	4				SP							C	C		
Kennedy Lake	10	40				SP						C	C			
Kettle Lake	8	14		NW		DG		P		P		P				
Kimball Lake	20	17		BR		SE		P		C		P				

LANGLADE COUNTY
continued

Lake	Area	Maximum Depth	Mean Depth	Public Access	Lake map	Lake Type	Muskie	Northern Pike	Walleye	LM bass	SM bass	Panfish	Trout	Catfish	Sturgeon	Exotic Species
King Spring	1	9				SP							C			
Knoke Spring	1	5		W		SP							C			
Krause Springs	1	12		T		SP							C			
Lady Lake	23	24				SE		P		P		P				
Lawrence Lake	54	47	16	BR	X	SE		P	P	C		P				
Learned Lake	15	10				SE		P		P		P				
Leonard Nixon Springs	1	9		W		SP							C			
Lily Springs (Lambert)	2	12		T		SP							C			
Little Bass Lake	11	37		BR		SE				P		P				
Little Emil Spring	3	3				SP							P			
Little Partridge Lake	13	37				SE				P		P				
Little Pike Lake	11	16		W		SE						P				
Little Rose Lake, East	4	18		W	X	SE				P		P				
Little Rose Lake, Middle	4	28		W	X	SE				P						
Little Rose Lake, West	2	7			X	SP										
Little Sand Lake*	243	22	6		X	SE		P	P			C				
Little Twin Lake, Lower	15	22				SE				P		P				
Little Twin Lake, North	44	18				SE				P		P				
Little Twin Lake, South	17	12				SE				P		P				
Little Twin Lake, Upper	15	24				SE				P		P				
Long Lake T31N R13E S23	3	6				SP							P			
Long Lake T33N R10E S35	79	22		BR	X	SE		P		C		P				
Loon Lake	45	13	6	BR	X	SE				P		P				
Lost Lake	13	18		T		DG		P		P		P				
Lost Spring	1	5				SP							P			
Low Lake	12	9		W		DG										
Lower Bass Lake	89	19		BR	X	SE		P		C		P				
Mable Lake	14	11				SE										
Marigold Lake	11	6		W		SE										
MarKraf Spring	2	6		W		SP							C			
Mary Lake	156	9		BR	X	DG				C		P				
Maxwell Spring	3	14				SP							C			
McCasin Spring	1	11		W		SP							C			
McDonald Lake	4	22		W		SE				P		P				
McGee Lake	23	38	14	T	X	DN				C		C				
Meyer Lake	21	18	11	R	X	SE				C		C				
Minito Lake	14	14		W		DG		P								
Miniwakan Lake	62	4		W		DG		P	P	P		P				
Moccasin Lake	110	38	10	BR	X	SE	P	P	P	C		P				
Moonshine Springs	1	6				SP							C			
Moose Lake	105	20	9	BR	X	DG		C		C		P				
Moose Springs	5	8		NW		SP							C			
Mud Lake T30N R12E S29	4	6				DG										
Mud Lake T31N R13E S34	8	5				SE										

LANGLADE COUNTY
continued

Lake	Area	Maximum Depth	Mean Depth	Public Access	Lake map	Lake Type	Muskie	Northern Pike	Walleye	LM bass	SM bass	Panfish	Trout	Catfish	Sturgeon	Exotic Species
Mud Lake T31N R14E S22	19	10		W		DG				P		P				
Mueller Lake	88	34	12	BR	X	SE		P	P	C		P				
Muskrat Lake	5	6				SE										
Nelson Lake	9	44				SE						P				
Neva Lake, North	13	12		NW	X	SE		P		C		P				
Neva Lake, South	33	23		BR	X	SE		P		C		P				
Niobe Lake (Deadman's)	32	18				SE		P		P		P				
Nixon Springs	2	6		T		SP							C			
Noboken Lake	27	53		W		SE		P		P		P				
Norway Lake	13	11		W		SE		P				P				
Obrien Springs, Lower	1	9				SP							P			
Obrien Springs, Upper	1	3				SP							C			
One Island Lake	10	20		W		SE				P		P				
One, Lake	19	25				SE				P		P				
Ormsby Pond	24	6		R		DG		P		P		P	P			
Otter Lake T34N R09E S07	8	9		W		SE				P		P				
Otter Lake T34N R10E S12	83	27	14	BR	X	DN		P	P	C		P				
Our Lake	9	7				SE				P		P				
Partridge Lake	34	33				SE		P		P		P				
Payne Spring	1	1				SP							C			
Pence Lake	26	37	16	BR	X	SE						C	C			
Perch Lake T30N R12E S08	10	15				DN				P		P				
Perch Lake T32N R11E S06	9	9				SE						P				
Perch Lake T33N R10E S10	19	22				SE				P	P	P				
Perch Lake T33N R10E S22	9	30		W		SE				P	P	P				
Perch Lake T34N R09E S07	15	15		BR		SE				P		P				
Perch Lake T34N R10E S08	12	20				SE				P		P				
Perch Lake T34N R11E S24	10	16				SE				P		P				
Perch Lake T34N R11E S36	24	21		BR		SE		P		P		C				
Peters Lake	10	5				SE										
Phlox Pond	45	20		BR		DG		C		C		P	P			
Pickerel Lake*	1,299	14	5		X	DG		C	P	C		P	A			
Pine Lake	36	12		W		DG		P		P		A	P			
Pine Springs	1	6				SP							C			
Pohaida Lake	9	37				SE				P		P				
Poor Farm Spring	28	5				SP						C	C			
Porkey Lake	11	7		W		SE						P				
Post Lake, Lower	378	9	3	BR	X	DG		A	P	C		A				
Post Lake, Upper	758	14	6	BR	X	DG		A	P	C	P	A				
Punchout Springs	2	16				SP										
Rabe Lake	6	10		BR	X	DG							C	C		
Rasmussen Spring	1	4		NW		DG							C	C		
Rogers Lake	14	30	10	T	X	SE						C				
Roix Springs	1	11		R		SP							C			

LANGLADE COUNTY
continued

Lake	Area	Maximum Depth	Mean Depth	Public Access	Lake map	Lake Type	Muskie	Northern Pike	Walleye	LM bass	SM bass	Panfish	Trout	Catfish	Sturgeon	Exotic Species
Rolling Stone Lake	672	12		BR	X	DG		C	P	C		P	P			
Rose Lake (Bear)	112	24	8	BR	X	SP			C	C	C	P	P			
Round Lake	4	6		W		SE						P	P			
Saddlebag Lake	24	31				DG				P		P	P			
Sasacat Lake	6	6		W		DN						P	P			
Saul Spring	6	8		R		SP							C			
Sawyer Lake (Edith)	149	31	10	BR	X	SE		P	C	C	P	C	C			
Schmuhl Lake	15	7				SE						C	P			
Section Ten Lake	3	10		W	X	SE							P			
Section Thirty Lake*	7	11		W	X	SE				P			C			
Setting Lake	21	11		W	X	DG		P		P			P			
Shadick Spring	4	7		P		SP							C			
Shanty Bottom Lake	8	16		W		SE				P			P			
Shoestring Lake	9	9		BR		SE				P			P			
Sipes Spring	1	9		T		SP							C			
Snag Lake	21	23	10	BR	X	SG		P		P			P			
Spider Creek Flowage	86	5														
Spring Lake T31N R15E S20	1	12		W		DN							P			
Spring Lake T33N R12E S02	70	20				SP		C		C			P			
Spring Lake T33N R13E S33	5	12				SE				P			P			
Squaw Lake	12	20			BR	SE				P			P			
Starks Springs	3	7		T		SP							C			
Stevens Pond T34N R09E S08	20	6				SP							C			
Stevens Spring T33N R12ES18	1	3		W		SP							C			
Stillhouse Springs	2	7		T		SP							C			
Sucker Lake	28	22		W		DG				P			P			
Summit Lake	282	26		BR	X	DG	P	P	P	C			P	A		
Sunfish Lake	11	14				SE				C			P			
Sunken Lake	11	9				SE							P			
Sunshine Springs	1	9		T		SP							C			
Susan Lake	23	16		W		SE				P			C			
Sylan Lake	5	4				SE										
Tekakwitha Lake (Sunken)	35	9				SE							P			
Thompson Lake	1	7				SP								C		
Townline Lake T33N R10E S06	16	35		BR	X	SE				C			C	C		
Town Line Springs T31N R13E S13	3	9		T		SP							C			
Trout Spring	2	7		T		SP							C			
Turtle Lake	61	11		BR		SP		P		P	P		P			
Twin Hill Lake	33	5				SE										
Two Island Lake	32	19		BR		SE		P		P			P			
Two, Lake	8	38		BR		SE				P			P			
Typner Lake	18	15				SE				C			P			

LANGLADE COUNTY																
continued																
Lake	Area	Maximum Depth	Mean Depth	Public Access	Lake map	Lake Type	Muskie	Northern Pike	Walleye	LM bass	SM bass	Panfish	Trout	Catfish	Sturgeon	Exotic Species
Tyra Lake	15	9				SE				P		P				
Unnamed T34N R11E S35	20	31				SE			P	P		P				
Unnamed T34N R11E S03	39	6				DG						P				
Ventor Lake (Lower Ventor)	12	19		W		SE						P				
Ventor Lake, Upper	13	22		W		SE						P				
Wamin Lake	33	31				SE				P		P				
Water Power Lake	22	15	8	BR	X	DG	P	P		C	C	P				
West Lake	26	19				SE	P		P	P		P		P		
White Lake	146	42		BR,P	X	SP		P	P	C	C	P				
Wichser Lake*(Bass)	15	61			X	SE				C		P				
Willow Springs	4	6		T		SP							P			
Wolf Lake, Lower	8	10				DG						P				
Wolf Lake, Upper	5	22				DN				P		P				
Woodduck Springs	1	6		W		SP							C			
Woods Flowage (Bucks)	10	6		T		SP							C			
LINCOLN COUNTY																
Abel Lake	7	7				SE										
Ackerman Lake	20	25				SE		P		P		P				
Alexander Lake	677	36		BR,P		DG	P	C	C	P	C	C	C			
Alice, Lake	1,369	32		BR		DG	P	C	C	P	C	C	C			
Allen Lake	9	40				SE				P		P				
Ament Lake	12	25	15	BR	X	SE				P			C			
Anderson Lake	4	11		W		SE										
Anient Lake	12	25		W		SE		P		C		A				
Bass Lake T34N R08E S16	100	43		NW	X	SE		C	P	C		A				
Bass Lake T35N R07E S19	26	12				DN		P		P		P				
Bass Lake T35N R07E S34	34	13		R	X	SE		P		P		P				
Bear Lake T34N R08E S23	10	12		W		SE				P		C				
Bear Lake T34N R08E S32	3	10		W		SE						P				
Beaver Lake T34N R06E S12	21	16				DN		P		P		P				
Beaver Lake T34N R08E S29	11	21		W		SE				P		P		C		
Bennett Lake	6	15		W		SE				C		A				
Birch Lake	5	38		W		SE										
Black Alder Lake	11	50				DG		P		P		P				
Bog Lake	10	45		W		SE						P	A			
Bridge Lake	411	15	8	NW	X	DG	P	C	C	P	P	A	A			E
Bruce Lake	18	20		T		SE				P	P	A				
Buck Lake	5	35		W		SE				P		A				
Bughouse Lake	15	7				SE										
Burlock Lake	2	7		W		SE										
Buteau, Lake	44	50	18	R	X	SE		P		C		A				
Camp Lake	4	12		W		SE										
Camp Two Lake	6	14		W		SE										

LINCOLN COUNTY
continued

Lake	Area	Maximum Depth	Mean Depth	Public Access	Lake map	Lake Type	Muskie	Northern Pike	Walleye	LM bass	SM bass	Panfish	Trout	Catfish	Sturgeon	Exotic Species
Capitola Lake	4	10				SE										
Chain Lake	6	17		W		SE				P		C				
Chain Lake, East	5	17		W		SE				P		C				
Chain Lake, West	6	9		W		SE				P		C				
Clara, Lake T34N R08E S10	20	50				SE				C		A				
Clara, Lake T35N R07E S14	84	32		BR	X	SE		P		C		A				
Clark Lake	40	25				DG		P		P		C				
Clear Lake	272	45			X	DN		P	P	C		C				E
Copper Lake	34	24	10	BR	X	SE		P		P		C				
Coppes Lake	6	7		W		SE										
Crane Foot Lake	17	19		W		SE										
Crystal Lake	109	22	16	R	X	SE		P	P	C		A				
Deer Lake	156	62	24	BR	X	SP	P	C	C	P	P	C				E
Doris, Lake	14	22		W		SE										
Dudley Lake	8	68		BR		SE		P		P		P				
Ebert Lake	2	7		W		SE										
Echo Lake	55	10		BR		SE		C		C		C				
Extrom Lake	7	6				SE						C				
Fawn Lake	13	35				SE				P		C				
Fish Lake	40	18				DN						P				
Fox Lake T32N R07E S04	8	15		W		SE						P				
Fox Lake T34N R08E S23	15	27		BR		SE				C		A				
Frog Lake	3	4		W		SE										
Gerbick Lake	36	17		BR		SE		P		P		C				
Ghost Lake	2	9		W		DG		P		P		P				
Gibson Lake	7	10				SE						P				
Gospel Lake	7	13				SE						P				
Grandfather Flowage	758	23	6	BR		DG	P	C	C	P	C	C				
Grandmother Flowage	119	22		BR		DG	P	C	C	P	C	C				
Halfmoon Lake	100	14	5	BR	X	SE		P	P	C		A				
Harrison Lake	206	8		BR		DG		P				A				
Hart Lake	4	12		W		SE						P				
Hat Lake	5	38								P		C				
Heart Lake	3	24				SE				P		C				
Henrich Lake	9	9				SE						C				
Henson Lake	6	41		BR		SE							C			
High Lake	11	30		BR		SE		P		P		P				
Hilderbrand Lake	60	24				SE		P	P	C		C				
Hilts Lake	59	64	22	BR	X	SP		P		P		C				
Homestead Lake	18	28		W		SE				C		A				
Horgen Lake	5	18		T		SE							C			
Horn Lake	35	25		T		SE										
Horseshoe Lake	15	37	13	W	X	SE		C		P		C				
Jacknife Lake	8	25		W		DN		P		P		C				

LINCOLN COUNTY
continued

Lake	Area	Maximum Depth	Mean Depth	Public Access	Lake map	Lake Type	Muskie	Northern Pike	Walleye	LM bass	SM bass	Panfish	Trout	Catfish	Sturgeon	Exotic Species
Jersey City Flowage	404	20	4	BR	X	DG	P	C	C	P	P	P				
June Lake	35	9				DG		P		P		P	C			
Kaise Lake	12	13				SP						C	C			
King Spring	1	9		W		SP							C			
Kippenberg Spring	1	9		R		SP							C			
Knight Lake	13	22		R		SE		P		P						
Kordick Lake	10	22		T		SE				P		C				
Krueger Lake	9	4		W		DG										
LaCerte, Lake	9	20				SE						P				
Larson Lake	12	40	15	T	X	SE							C			
Laurel Lake	2	16				SE										
Lily Lake	42	6		W	X	SE						P				
Little Pike Lake	7	35		R		SE				P						
Lokemoen Lake	8	22				SE				P		A				
Lone Pine Lake	8	12		W		SE										
Long Lake	132	62		BR	X	SE		C	P	C		C				
Lost Lake T34N R07E S24	10	32		BR		SE				P						
Lost Lake T35N R07E S06	10	7				DN										
Luecks Lake	16	23		BR		SE		P		P		P				
Mable, Lake	26	25				SE		C		P		P	A			
Mary, Lake	26	42				SE				P						
McCarthy Lake	12	10				SE		P		P						
McGinnis Lake	9	15		W		SE				P						
Mequithy Lake	13	23				SE				P						
Merrill Flowage	164	11		BF		DG	P	C	C	P	C	P				
Miller Lake	20	15		W		DG		P		P		P	C			
Mirror Lake	4	7		T		SE										
Mist Lake	14	30		T		SE				P		C				
Mohawksin, Lake	1,910	25	9	BR	X	DG	P	C	C	P	P	P				E
Moraine Lake	10	46	15	BR	X	SE							C			
Morrison Lake	1	8		W		SE										
Mud Lake T32N R07E S06	4	21				SE				P		C				
Mud Lake T35N R07E S13	11	10				DN						C	P			
Muskellunge Lake	159	23		BR	X	DN	P	C	P	C		A				
Nelson Lake (Fox)	10	17				SE				P		C	C			
Nokomis, Lake	2,433	33	11	BF	X	DG	P	C	C	C	P	A				E
Oak Lake	8	27		T		SE				P		C	C			
Olivotti Lake	30	20				SE				P		C	C			
Otter Lake	34	16	8	BR		DN		P		P		C	C			
Partridge Lake	5	62		R		SE				P		C	C			
Perch Lake	15	13				SE						C	C			
Pesabic Lake	146	11	6	BR	X	SE		P	P	C		C				
Pickereel Lake T34N R08E S16	46	15		BR	X	DN	C	P	C			A				
Pickereel Lake T35N R07E S13	72	13		W		DG		P		P		C				

LINCOLN COUNTY																
continued																
Lake	Area	Maximum Depth	Mean Depth	Public Access	Lake map	Lake Type	Muskie	Northern Pike	Walleye	LM bass	SM bass	Panfish	Trout	Catfish	Sturgeon	Exotic Species
Pier Lake	5	45		W		SE				P		C				
Pine Lake T34N R08E S20	6	24		W		DN				P		P				
Pine Lake T35N R08E S24	135	17	9	BR	X	SE	P	C	C	P	P	A				
Posey Lake	5	18		W		DN										
Reno Lake	21	7				DG		P				C				
Rice River Flowage (Nokomis)	920	26	8	BR	X	DG	P	C	C	C	P	A				
Road Lake	82	35		NW	X	DG	P									
Roothouse Lake	21	17		T	X	DN				P		P				
Round Lake	15	14				SE				C		A				
Seven Island Lake	132	31	14	BR	X	SE	P	P	C	C	P	A				E
Silver Lake	82	39		BR	X	SE		P	C	P		A				
Skanawan Lake	69	5		NW		DG		P		P		C				
Slater Lake	5	16				SE										
Smith Lake	30	22			X	DN		P		P		G				
Snake Lake	10	21		W		SE						C				
Somo Lake	472	25	13	BR	X	DG	P	C	P	P	P	C				
Spirit River Flowage	1,667	25	12	BR	X	DG	P	C	C	C	P	C				
Spring Lake T32N R07E S16	2	4		W		SP							C			
Spring Lake T34N R06E S03	3	20		T		SE		P		C		C				
Squaw Lake	79	44		BR	X	DG	P	P	C	C		A				
Staub Spring	3	3		R		SP										
Staub Spring, Upper	1	1		R		SP							C			
Stewart Lake	13	30				SE				P		C				
Sump Lake	13	9				SE						C				
Swiss Lake	9	14		T		SE										
Tahoe Lake	7	53	17	T	X	SE							C			
Teal Lake	6	14				SE						C				
Thompson Lake	30	40		W		SE		P		P		C				
Triangle Lake	9	23		W		SE				P		C				
Tug Lake	151	21		BR	X	DG	P	C	C	P		A				
Turtle Lake	35	11		W		SE						A				
Twin Lake, North	53	23			X	DN				P		C				
Twin Lake, South	41	33			X	DG		P		P		C				
Unnamed																
T32N R05E S33	91	7				DG										
T32N R07E S11	69	3				SE										
T35N R07E S29	25	11		W		SE										
Wedlers Pond	5	5				DG				P		C	C			
MANITOWOC COUNTY																
Bergene Lake	2	16				SP		C		C		A				
Boot Lake	11	16	8	BR	X	SE		P		P		P				
Bullhead Lake	67	40	13	BF	X	SE		P	P	C		A				E
Carstens Lake (Carsten)	21	28	12	BR	X	SE		P		A		A				E

MANITOWOC COUNTY continued																
Lake	Area	Maximum Depth	Mean Depth	Public Access	Lake map	Lake Type	Muskie	Northern Pike	Walleye	LM bass	SM bass	Panfish	Trout	Catfish	Sturgeon	Exotic Species
Cedar Lake	142	21	9	BR	X	SE		C	P	C		C				EZ
Centerville Flowage	8	15		BR		DG				P		A				
Clarks Mills Pond	43	6		R		DG		P	P	P		A				
Eaton Twin Lake, North	6	24				SE		P		C		A				
Eaton Twin Lake, South	7	21				SE				C		A				
English Lake	49	80		BF	X	SE		P	P	C		C				
Fenske Lake	4	19				SE						C				
Gass Lake	6	24	12	BR	X	SE		P		C		C				
Glomski Lake	9	43				SE				C		A				
Graf Lake (Long, Munedowk)	8	17				SE		P		C		C				
Grosshuesch Lake	3	33		R		SE		P	P	P		P				
Harpt Lake (Herman)	31	54	20	BF	X	SE		P	P	C		A				E
Hartlaub Lake (Hartab)	34	60	20	BR	X	SE		P	P	C		C				
Hemptions Lake	10	18				SE		C		C		C				
Horseshoe Lake	22	54	25	BR	X	SE		P		C		A	C			E
Inch Lake	4	16				SE						C				
Karstaedt Lake	4	26	15		X	SP				C		P				
Kasbaum Lake	9	68			X	SE				C		A				
Kellners Lake	15	5				SE										
Lindeman Lake	2	30				SE				C		C				
Little Pigeon Lake	6	15	8		X	DG		P		C		A				
Little Sy Lake	4	20				SE		P	P	C		A				
Long Lake (Big Long)	120	38		BR	X	SE		C	P	C		C				E
Millhome Flowage	51	6		R		DG		C				C				
Mott Lake (Motts)	7	9				SE										
Mud Lake (Hartmans)	62	3				SE										
Neumeyer Lake	3	6				SE										
North Lutzke Lake	2	24				SP				C		P				
Oschwald Lake	8	13				SE						C				
Peterson Lake	4	30				SE				C		A				
Pigeon Lake	86	62	20	BR	X	SE		P	P	C		C				EZ
Prueder Lake (Praeder)	9	17				SE						C				
Quarry Lake	1	6				SE				P		P				
Ranger Lake	4	3				SE										
Rockville Flowage	110	6	2	BR	X	DG		P		C		A				E
Schisel Lake	14	32	18		X	SE		P		C		C				
Scout Lake	7	3				SE										
Shoe Lake	9	34	22	BR	X	SE		P		P		A				
Shoto Lake	55	11	4		X			P			P	A				
Silver Lake	69	43	16	BR	X	SE		C	P	P		C				E
South Lutzke Lake	3	3				SE										
Spring Lake (Getchaw)	8	23	11	BR	X	SE		P		C		A				
Spring Pond	1	11				SP		P								
Steinthal Lake	2	7				DG				C		A				

MANITOWOC COUNTY																
continued																
Lake	Area	Maximum Depth	Mean Depth	Public Access	Lake map	Lake Type	Muskie	Northern Pike	Walleye	LM bass	SM bass	Panfish	Trout	Catfish	Sturgeon	Exotic Species
Sy Lake	15	31			X	SE		P		A		C				
Teek Lake (Mueller)	5	36	14		X	DG		A		P		C				
Tuma Lake (Ording)	14	36	11	BR	X	SE		C		C		C				E
Vetting Lake	5	34	13		X	SE										
Waack Lake	1	18		R		SE		P		P		P				
West Lake	5	38	22		X	SE		P		C		A				
Weyers Lake	6	32	15	BR	X	SE				C		A				
Wilke Lake	95	21	9	BR	X	SE		P	P	C		A				E
MARATHON COUNTY																
Abbotsford Pond	4	5		NW		DG				P						
Bass Lake	84	6		BR		SE				P		C				
Bear Lake	11	10		NW		SP							P			
Berkhahn Flowage (Townline)	1,100	12		T		DN		C								
Big Bass Lake	174	13		BR	X	SE		P		C		C				
Big Eau Pleine Reservoir	6,830	46	16	BR	X	DG	P	C	A		P					
Bluegill Lake	4	27		W		SE										
Boathouse Spring	1	9				SP										
Bohnes Lake	10	12				SE										
Clark Spring	2	9				SP							P			
Clay Pond (Ringle Lake)	10	24				SE										
Crow Lake	9	9				SE										
Dubay Lake*	6,700	30		BR		DG	P	C	A	P	C	C		C		E
Eau Claire Flowage (Schofield)	184	10	4	BR	X	DG		C		P	C	C				E
Fisher Flowage	30	9		T		DN										
Fox Lake	7	9				SE										
Go-To-It Lake	12	10				SE						P				
Honey Island Flowage	552	7		T		DN		P								
Honey Island Flowage, North	707	7		T		DN										
Honey Island Flowage, West	123	8		T		DN		P								
Horseshoe Flowage	50	5		T		DN										
Lilly Lake	83	5		R		SP						P				
Little Bass Lake	18	9				SE						P				
Little Eau Pleine Flowage*	495	8				DG	P	P		P		C				
Little Frog Lake	26	6				SE						C				
Little Lake (Perch)	19	9				SE										
Long Lake	10	6				SE										
Lost Lake	42	22		BR	X			P		C		C				
Main Flowage	620	8		T		DG										
Mayflower Lake (Sunflower)	98	16	7	BR	X	SE		P	P	C		C				E
McMillan Pool No. 2	270	9		T		DN										
McMillan Reservoir (Reservoir)	690	12		T		DG										
McMillan WLA Pool No. 6	46	7		T		DN										
Mead WLA Pool No. 10	45	3		T		DN										

MARATHON COUNTY																
continued																
Lake	Area	Maximum Depth	Mean Depth	Public Access	Lake map	Lake Type	Muskie	Northern Pike	Walleye	LM bass	SM bass	Panfish	Trout	Catfish	Sturgeon	Exotic Species
Mead WLA Pool No. 5	336	8		T		DN										
Mission Lake (Crooked)	107	26	12	BR	X	SE	C	P		C		A				
Moen Lake	38	16				SP						P				
Mosinee Flowage	994	18		BR		DG	P	C	C	P	C	P		P		
Moss Lake (Moss Malls)	22	10			X	SE										
Mud Lake	70	17	8	BR	X	SE				A		A				
Muddy Lake	9	3				SE										
Mystery Lake	12	8				SE										
Norrie Lake (Go To It)	99	19		BR	X	SE		P	P	C		A				
Pike Lake	205	34	13	BR	X	DG		C	C	C		A				
Rangeline Flowage	250	9		BR		DN										
Rice Lake	25	14		BR		SP		P		P		A				
Rice Lake, North	220	5		T		DG		P				P				
Rice Lake, South	1,040	5		T		DN										
Smoky Hill Flowage	135	10		T		DN										
Smoky Hill Flowage, North	325	10		T		DN		P								
Spiegel Spring	1	6		T		SP							C			
Spring Lake	2	5				SP							C			
Stenson Lake	58	8			X	SE										
Swamp Lake	12	6				SE										
Teal Flowage	375	13		T		DN										
Totten Spring	2	9		T		SP							C			
Townline Flowage, North	255	9		T		DN										
Townline Reservoir	675	10		T		DN		P								
Turtle Lake	3	5				SE										
Unnamed T27N R09E S35-09	56	9				SE										
Wadley Lake (Shantytown)	46	27	9	BR	X	SE		C		C		C				
Wausau Dam Lake	284	28		BR		DG	P	P	P	P	P	C				E
Wausau Lake	1,918	30	7	BF	X	DG	P	C	C	P	C	A		P		
MARINETTE COUNTY																
Angle Lake	2	8		W		SE										
Annabelle Lake	5	29				SE						P				
Babson Pond	2	5				DG							P			
Back Lake T36N R20E S06	11	22		BR		SE				P		A				
Back Lake T37N R21E S21	3	11		W		SE				P						
Bagley Flowage	281	20	7	BR	X	DG		C	P	P	P	A		P		E
Bahlert Lake (Rainbow)	6	57				SE						A		P		
Balsam Lake	8	19				SE										
Barlow Lake	6	2		W		SP										
Barnes Lake	27	19				SE				P		P				
Barr Lake	6	16				SE		P				P				
Bass Lake T31N R19E S08	5	13				SE										
Bass Lake T31N R20E S30	36	50	30	BR	X	DG				C		P		P		

MARINETTE COUNTY
continued

Lake	Area	Maximum Depth	Mean Depth	Public Access	Lake map	Lake Type	Muskie	Northern Pike	Walleye	LM bass	SM bass	Panfish	Trout	Catfish	Sturgeon	Exotic Species
Eagle Lake	56	30				SE		P		P		P				
Echo Lake	15	45		W	X	SP		C		C		P				
Elbow Lake	62	60				DG		P		P		P		P		
Elm Flats Lake	13	7				SP						P				
Engleman Lake	13	4				SE										
Fence Lake	14	18				DG		P		P		P				
Finnegan Lake	6	3				DG										
Frieda Lake	65	33				SP				C		P				
Fryingpan Lake	28	47		W		SE				C		C				
Giese Lake (Mud)	25	8				SE										
Gilas Lake	135	88	23		X	SE		P		P		P				
Glen Lake	50	24		BR	X	DG		P		P		C				
Golden Lake	2	23				SE										
Goodman Mill Pond	20	10				DG				P		P				
Grand Rapids FI (WI-89 Acres)	259	21	6	BR	X	DG		C	P	P	C	C				E
Grandfather Lake	14	10				SE										
Grass Lake T32N R18E S23	77	4				SE										
Grass Lake T34N R20E S13	43	19				DG		P		P						
Harper Lake	15	10		T		SE				P		C				
Harvey Lake	4	8				DG										
Harwell Lake	15	25				SE				P		P				
Hazel Lake	3	12		R		SE										
Headquarters Lake	41	7				SE						P				
Heart Lake	4	6				SE										
Heisel Lake	5	14				SE										
Helen Lake	8	11				SP							P			
Heubler Lake	2	10				SP										
High Falls Reservoir	1,498	54	12	BR	X	DG	P	C	C	C	C	P				E
Hilbert Lake (Orwig)	289	32	9	BR	X	SE		P	P	C	P	C				
Hobachee Lake	7	4		T		SE										
Homestead Lake	4	14				SP										
Horsehead Lake	5	6		NW		DG				P		P		C		
Horseshoe Lake	12	40				SE				P	P	P				
House Lake	2	18				DN		P		P		P				
Huber Lake (Deer)	29	8				DN										
Island Lake T32N R18E S15	9	10				SE										
Island Lake T34N R20E S13	81	42				DG		P		P		P				
John Lake	2	2				SP										
Johnson and Beach Lake	14	7		W		DG										
Johnson Falls Flowage	158	37	9	BR	X	DG		P	C		C	P				
Jones Lake	39	7		W		DN										
Joy Lake	11	16				DG						P				
Julia Lake	47	20			X	DG		C		C		C				
June Lake	20	35				SE				P		C		P		

MARINETTE COUNTY
continued

Lake	Area	Maximum Depth	Mean Depth	Public Access	Lake map	Lake Type	Muskie	Northern Pike	Walleye	LM bass	SM bass	Panfish	Trout	Catfish	Sturgeon	Exotic Species
Kahles Pond	1	3				SE										
Kellinbach Lake	9	14				SP				P		C	P			
Kidd Lake	21	5		T	X	SE										
Kimlark Lake	6	32		W		SE										
King Lake*	33	81		x	X	SE				C		P				
Kirby Lake	5	36				SE						P				
Kiss Lake T32N R18E S08	4	15		NW		SP				C		P				
Kiss Lake T33N R19E S31	40	22				SP				C	P	P				
La Fave Lake (La Faye)	50	38			X	SE				P		P				
Left Foot Lake	79	65		BR	X	DG		P		C	P	A				
Lehman Lake (Dolan)	24	15		W		SE				P		P				
Lillie Lake	4	11				SE										
Lily Lake T34N R19E S27	11	10				DG		P				P				
Lily Lake T36N R19E S03	24	19		R		DG				P		A				
Lindquist Lake	70	58		BR	X	DG		P		C		A				
Little Island Lake	8	23				DG										
Little McCall Lake	9	21				SE		C		C		C				
Little Nelligan Lake	26	37		NW		SP		P		C		C				
Little Newton Lake	60	53	15	R	X	SE		P	C	C		C				E
Little Perch Lake	14	26				SE				P		P				
Little Poche De Noche	1	5				DN										
Little Quinnesec Falls Flowage	34	40		BR		DG		C	C	P	C	P				E
Little Spring Lake	3	6				SP										
Little Wolf Lake	7	31		NW		SP		P		C		P				
Long Lake T34N R20E S22	57	6		BR		SE		C		P		P				
Long Lake T37N R21E S22	9	35		W		DG		C		P						
Lost Lake T34N R19E S31	19	20				SE				P						
Lost Lake T34N R20E S23	40	18		BR		SE				P						
Lost Lake T37N R18E S19	2	5				SP							P			
Luedevitz Lake (Luedvitz)	8	17				SE						C				
Lundgren Lake	29	62		BR	X	SE		P	P	C	P	C				
Marl Lake	5	3				SE										
Marsh Lake	6	15				DG		P		P		P				
Mary Lake	167	20	9	BR	X	DG		C		C		P				E
Mathis Lake	8	24		W		SE				P		P				
Mattrich Lake	6	30				SE		P		P		C				
McAllister Pond	4	6				DG		P		P						
McCall Lake (Big Aldrich)	16	22		BR		DG		P		P		P				
McCaslin Lake	74	9				DG		P			P	P				
McDonald Lake	11	8				SP				P		P				
Medbrook Lake	5	18				SP							P			
Merriman Lake	19	12				SE				P		A				
Minnie Lake	9	7				SE										
Mirror Lake T32N R18E S08	5	10				SE										

MARINETTE COUNTY continued	Area	Maximum Depth	Mean Depth	Public Access	Lake map	Lake Type	Muskie	Northern Pike	Walleye	LM bass	SM bass	Panfish	Trout	Catfish	Sturgeon	Exotic Species
Lake																
Mirror Lake T36N R18E S31	14	18		W		SE										
Miscauno Pond	23	9				DG										
Monson Lake	4	28				SE										
Montana Lake	135	28	15	BR	X	DG		P		P		P				E
Moon Lake	97	25				SP		P		P	P	P	P			
Moose Lake	16	36				SE				P		P				
Morgan Lake	83	22				SE				C		P				
Mountain Lake	26	26				SP				C		A				
Mud Lake*T31N R19E S30	4	7		W		SE										
Mud Lake T32N R19E S31	10	5				SE										
Mud Lake T33N R21E S05	19	8				SE										
Mud Lake T33N R22E S19	8	19				DG		P		C		C				
Mud Lake T36N R19E S09	6	5		R		DG										
Mullaney Lake	4	24				SE										
Murbou Lake	19	7				SE				P		P				
Murphy Lake	13	26		BR		DG		P		C		C	P			
Nadjak Lake	10	7				SE						C				
Nelligan Lake	32	36		R		DG		P		P		C				
Newbar Lake	14	56				SE				P		P				
Noquebay Lake (Noque)	2,409	51	10	BF,P	X	DG		C	P	C	P	C	P	P		Z
North Pond	70	7				DG							P			
Old Veteran Lake	10	18		R		SE						P				
Oneonta Lake (Hilbert, North)	66	24		R	X	SE		P	P	P		P				
Otter Lake	4	38				DG		C		C		P				
Papoose Lake	2	21				SE										
Perch Lake T32N R19E S31	4	35				SE				P			P			
Perch Lake T34N R20E S34	27	15				SP				P		P				
Perch Lake T35N R17E S28	4	17		W		SE				P						
Peshtigo Flowage	232	15	6	BF	X	DG		C	P	P	C	A				E
Petryk Lake	16	9				SE						P				
Phillips Lake T35N R19E S05	11	25		W		DG										
Phillips Lake T36N R19E S23	9	18		W		SE				P		P				
Pickereel Pond, East	9	35				DG		P		P		P				
Pickereel Pond, West	12	39				SP		P		P		P				
Pine Lake	1	3				DG										
Poche De Noche	7	11		R		DG		C	P	C		C				
Porcupine Lake	48	8		W		SE										
Pothole Lake	3	25		T		SE							P			
Railroad Pond	34	8				DG							P			
Rainbow Lake	3	4				SE										
Rector Lake	4	17				SE										
Redman Lake	11	11		NW		DG		P		P		P				
Retcof Lake	47	14				SE						P				
Rock Lake	3	15				DG										

MARINETTE COUNTY continued		Area	Maximum Depth	Mean Depth	Public Access	Lake map	Lake Type	Muskie	Northern Pike	Walleye	LM bass	SM bass	Panfish	Trout	Catfish	Sturgeon	Exotic Species
Lake																	
Rollins Lake T32N R18E S08	5	27					SE						C				
Rollins Lake T34N R19E S34	9	4					SE										
Rooney Lake	13	22					SE										
Roosevelt Lake	1	3					SP										
Rosey Lake	6	14					DG										
Round Lake T32N R20E S05	3	3					SE										
Round Lake T36N R18E S20	4	60					SE										
Rush Lake	17	31			T		SP										
Sackerson Lake	13	23					SP						C	P			
Sand Lake	20	32			T		DG				C		C	P			
Sandstone Flowage	153	35	10	NW	X		DG	P	C	C	P	C	P				E
Scott Flowage, Lower	60	20					DG	P	P	P	P	C	P				E
Scott Flowage, Upper	586	17	7	BR	X		DG	C	C	P	P	P	P				E
Second Lake	5	21					SE										
Shannon Lake	47	37					SE	P									
Silver Lake	8	19					SE	P					P				
Simpson Lake	13	24					SP						P	P			
Sixteen Lake	3	3					SP						P				
Smith Lake	22	11			W		SE										
Spencer Lake	3	4					SE										
Spies Lake	27	5					DG						C				
Spring Lake	13	5					SE										
Springer Lake	2	18					SP						P				
Spruce Lake	6	6					SP				C		C				
Spur Lake	11	24			R	X	SP										
Squaw Lake	36	11					DG				P						
Star Lake	5	3					SE										
Stephenson Lake	19	24					DG	P			P		P				
Stovelin Lake	13	22					DG				C		C	P			
Sturgeon Falls Flowage	16	40			NW	X	DG	P	C		P	C	P				Z
Taylor Lake (Phillips)	5	9					SP										
The Spring	6	23					SE										
Thoeming Lake	7	29					SE				P		P				
Thunder Lake	135	62	31	BR	X	X	DG				C		P	P			E
Timms Lake	30	37					SE				C		C				
Town Corner Lake	175	9	1	BR	X	X	SP	P			P		C				
Trout Haven Pond	2	8					DG							P			
Trout Lake T34N R19E S05	10	14			W		SE										
Trout Lake T36N R18E S05	3	6					DG	P			P		P	P			
Trout Lake T36N R18E S18	21	3			W		SP										
Twin Bessies Lakes (Fawn)							SE										E
Twin Lake	21	30			W		DG	C			P		P				
Twin Lake, West and East	21	21					SE				P		C				
Unnamed T35N R17E S20-04	20	6					SP										

MARINETTE COUNTY continued																			
Lake	Area	Maximum Depth	Mean Depth	Public Access	Lake map	Lake Type	Muskie	Northern Pike	Walleye	LM bass	SM bass	Panfish	Trout	Catfish	Sturgeon	Exotic Species			
Upper Lake	14	18		NW		DG				C		A							E
Vic Lake	10	16				SP				C									
Wausaukee Lake	5	6		T		DG													
White Rapids Flowage (WI-150)	447	30	12	BR	X	DG		C	C	P	C	P							EZ
Wiggins Lake	40	26		BR		DN		P		C		C							
Williams Lake	10	27				SE		A		P		C							
Woempner Lake	25	8				SE				P		C							
Wolf Lake T33N R20E S23	22	7		BR		SE													
Wolf Lake T34N R21E S10	73	51		BR	X	DG		P		P		P							
Wolf Lake T38N R21E S33	5	5				SE													
Wonder Lake	8	28				SE				C									
Woods Lake T33N R18E S23	46	27				DN		P		P		P							
Woods Lake T36N R17E S10	11	10				SE													
Yankee Lake	12	20		T		SE				P		P							
Young Lake	23	13			X	SE		P		P		A							
MARQUETTE COUNTY																			
Big Pine Lake	13	12		T		SE				P		C							
Bright Lake	13	14				SE				P		P							
Buffalo Lake	2,210	8	5	BF	X	DG		P	P	P		C		C					E
Burnita Lake (Bullhead)	13	8				SE				P		P							
Christensen Lake	6	11		R		SP				P		P							
Clearwater Lake	12	15				SE				P		P							
Comstock Lake	26	29	12	BR	X	SE		P		C		C							E
Cotters Lake	6	30				SE				P		C							
Crystal Lake	124	60		T	X	SP				C		C	A	P					E
Dagner Lake (Mud)	10	9				SE				C		C	A						
Dates Millpond*	96	6		BR		DG		P		C		C							
Echo Lake	6	25				SE				P		C							
Echo Lake (Peters) T15N R10E S06	27	18				SE				C		C							
Emery Lake (Emerald, Richards)	35	7	3	BR	X	DG		C		C		C	P						E
Emrick Lake	37	79			X	SE				C		C							
Ennis Lake (Muir)	25	31	13	BR	X	SE		P		C		C							E
Fenner Lake*(Fenners)	33	30	5	BR	X	SE		P		P		C							
Goodhue Lake	7	16				SP				C		C							
Grand River Marsh*	3,000	7		BR		DG		P	P	P		P							
Harris Pond (Harrisville)	245	10		BR,P	X	DG		C		C		C							
Imm Lake	11	12				SE				A		C							
Kilby Lake	46	29	12	BR	X	SE		C		C		C							
Knights Lake	25	32	12	R	X	SE		P		C		C							
Larch Lake	2	18				SE						P							

MARQUETTE COUNTY continued	Area	Maximum Depth	Mean Depth	Public Access	Lake map	Lake Type	Muskie	Northern Pike	Walleye	LM bass	SM bass	Panfish	Trout	Catfish	Sturgeon	Exotic Species
Lake																
Lawrence Pond	221	14	8	BF	X	DG		C	P	C		C				E
Little Lake	6	62				SE				P		P				
Madden Lake (Thompson)	29	7			X	SE										
Mason Lake	855	9	7	BR	X	DG	P	P		C		P		P		E
McCall Lake	4	37				SE				C		C	P			
Metcalf Lake (Collins)	24	31	14	NW	X	SE		C		C		C				
Montello Lake	286	17		BR	X	DG		C		C		C				E
Moon Lake (Birch)	73	12	5	BR	X	SE		P		C		C				E
Mud Lake T15N R09E S22	9	3				SE										
Mud Lake T16N R08E S17 (Myers)	45	5				SE										
Mud Lake T16N R10E S08	61	4				SE				P		P				
Mud Lake T16N R10E S12	6	6				SE										
Mud Lake T16N R10E S34	34	2				DG		P								
Needham Pond	8	8				SE				P		P				
Neenah Lake (Oxford Millpond)	61	15		BR	X	DG		C		C		C	P			E
Neshkoro Millpond	184	9	3	BR	X	DG		P		P		A	P			
Ogle Lake (Glacier)	20	15				SE				C		A				
Oxford Lake	14	49		BR		SE				C		C				
Pine Lake	37	30			X	SE				C		C				E
Pleasant Lake*	127	30	15	BR	X	SE		P		C		P				
Pollys Lake	6	6				SE										
Puckaway Lake*	5,039	5	3	BR	X	DG	P	P	C	P		P		C		E
Sache Pond	10	6				SE										
Sadow Lake (Leiske)	19	20				SE				C		A				
Sandy Lake	9	12				SE				P		P				
School Section Lake	34	12	7	BR	X	SE				P		P				E
Sharon Lake	58	30	10	BR	X	SE		P		C		C				E
Silver Lake	52	10				SE						P				
Smith Lake	9	13				SE		P		P		C				
Spring Lake, East	25	49			X	SE		P		C		C				E
Spring Lake, West	7	26			X	SE		P		C		C				E
Swamp Lake	20	7				SE										
Thompson Lake No. 1 (Madden)	15	38			X	SE		C		C		P				
Thompson Lake No. 2 (Madden)	2	21			X	SE		C		C		P				
Thompson Lake No. 3 (Madden)	5	18			X	SE		P		C		P				
Tuttle Lake (Turtle)	155	33	7	BR	X	SE		P		A		C				
Twin Lake, East	24	8		R	X	SE										E
Twin Lake, West	15	24			X	SE			P	C		P				E

MARQUETTE COUNTY																
continued																
Lake	Area	Maximum Depth	Mean Depth	Public Access	Lake map	Lake Type	Muskie	Northern Pike	Walleye	LM bass	SM bass	Panfish	Trout	Catfish	Sturgeon	Exotic Species
Unnamed Lake																
T17N R10E S05-10	20	4				DG				P		C				
Westfield Pond	32	8		R		DG				P		C				
White Lake	92	43			X	SE		P	P	C		C				E
Williams Lake	62	6	4	R	X	DG		P		C		C				E
Wood Lake	91	53	22	BR	X	SP		P	C	C		C	P			
MENOMINEE COUNTY																
Bass Lake	78	24				SE		P		A		C				
Bass Lake, Lower	106	35				SE		P	P		A	C				
Bass Lake, Upper	123	51	23		X	DG					A	C	C			
Beauprey Lake	12	8				SP										
Beauprey Springs	2	8				SP										
Berry Lake*	201	27	8	BR	X	SE		C		C		P				E
Big Injun Lake	10	17				SE										
Blacksmith Lake	228	72				DG		A		P		P				
Brigham Lake	7	11				SE										
Burney Lake	44	21				DG							P			
Coon Lake	30	5				SE										
Cott Lake	25	28				SE										
Crowell Lake	55	15				SE										
Crystal Springs Lake	4	18				SP		P				P	C			
Deadman Spring	3	20				SP							C	P		
Elma Lake	46	30				DG										
Founder Lake	11	30				SP		A		A		P				
Frechette Lake	14	3				SP										
Fredenberg Lake	61	19				SE				P						
Grignon Lake*	26	17			BR	DG		P		P		C				
Hazel Lake	32	15				SE										
Hemlock Lake	14	10				DN										
Keshena Lake	29	27				SE		A		A						
La Belle Lake	24	47				SE		P		P						
La Motte Lake	185	71				SE		A		A						
La Verne Lake	13	7				SE										
Legend Lake	1,230	72			BR	DG		C		A		A			P	E
Little Blacksmith Lake	94	15				DG		A		P						
Little Sand Lake	47	18				SE										
Long Lake (Spirit)	25	3				SE										
Marsh Lake	20	12				DG		A		P						
McCall Lake	18	22				DG						A	P			
McCall Lake, Lower	13	24				DG						A	P	P		
Moshawquit Lake	264	30	9		X	DG		A		P		P	P			E
Neconish Lake	8	3				DG										
Neopit Mill Pond	202	10				DG					P		P		P	

MENOMINEE COUNTY																			
continued																			
Lake	Area	Maximum Depth	Mean Depth	Public Access	Lake map	Lake Type	Muskie	Northern Pike	Walleye	LM bass	SM bass	Panfish	Trout	Catfish	Sturgeon	Exotic Species			
Noseum Lake	28	8				SP													
Perote Lake	37	5				SP				P			P						
Pestiga Lake (Peshtigo)	96	40				DG		A		A									
Pine Lake T28N R16E S26	152	3				DN		P											
Pine Lake T29N R16E S09	13	22				SE													
Pywaosit Lake	212	70				DG		A		A									
Red Springs	1	2																	
Rice Lake	38	4				DG		C		P									
Round Lake	54	37				SE				P									
Rushes Lake	20	2				SE													
Sand Lake	88	28				SE				C									
Sapokesick Lake	180	35				DG		A		A									
Skice Lake	42	21				SP		C		C		P							
Spring Lake	118	40				DG		A		A		P	P						
St Joseph Lake	42	14				SP		A		C		P	P						
Sunia Lake	4	10				SE													
Teabeau Lake	7	10				SE													
Turtle Lake	10	32				SE													
Unnamed T28N R16E S36-07	34	3				SP		P		P		P							
Vejo Lake	18	17				SE													
Wahtosah Lake	269	40				DG		A		A									
Waukau Lake	27	18				SE													
Weso Lake	23	23				SP		A		A		P							
MILWAUKEE COUNTY																			
Boerner Bot Gdn Pond No. 1	2	3		**		DG													
Boerner Bot Gdn Pond No. 2	1	4		**		DG													
Boerner Bot Gdn Pond No. 3	8	5		**		DG													
Brown Deer Park Pond	6	6	4	**	X	DG				P		P	C						
Dineen Park Pond	2	5		**		DG													
Dumkes Lake	7	11				SE													
Estabrook Park Lagoon	1	6		**		DG						C	P						
Grant Park Pond	1	6		**		SE													
Greenfield Park Pond	7	6	4	**	X	SE				C		P						E	E
Holler Park Pond	1	5		**		DG													
Humboldt Park Pond	4	3	2	**	X	DG				P		P							
Jackson Park Pond	8	8	5	**	X	DG				C		P							
Jacobus Park Pond	1	5		**		DG													
Juneau Park Lagoon	15	6	4	**	X	DG				C		P	A					E	E
Kelly Lake, Upper	12	9		BR	X	SP				P		P	A						
Koepmier Lake (Bishop)	8	35				SE		P		P		P	A						
Kosciuszko Park Pond	3	4	3	**	X	SE				P		P	A						
Linden Pond	2	15				SP													
McCarty Park Pond	4	9		**		DG						P							

MILWAUKEE COUNTY continued																			
Lake	Area	Maximum Depth	Mean Depth	Public Access	Lake map	Lake Type	Muskie	Northern Pike	Walleye	LM bass	SM bass	Panfish	Trout	Catfish	Sturgeon	Exotic Species			
McGovern Park Pond	5	5	3	**	X	DG				C		P	C						
Menomonee Parkway Pond	2	4		**		DG						P	P						
Mitchell Park Pond	2	6	5	**	X	SE						P	P						E
Monastery Lake	12	30				SE		P		C		P	A						
Mud Lake	5	21		**		SE						P							
New Zoo Pond	5	11		**		SE													
North Golf Course Pond No. 1	1	4		**		DG													
North Golf Course Pond No. 2	1	4		**		DG													
North Golf Course Pond No. 3	3	8		**		DG													
Noyes Pond	1	1		**		DG													
Oak Creek Parkway Pond	5	8	5	**	X	DG						P							
Root River Parkway Pond	8	17		**		SE						P							
Saveland Park Pond	1	6		**		DG													
Schroedel Pond	5	8				SE													
Scout Lake	8	19	6	**	X	SE		P		C		A							E
Sheridan Park Pond	1	8	4	**	X	SE		P		C		A	P						
Ueihlein Pond	1	8				DG						P							
Washington Park Pond	11	5	3	**	X	DG		P		C									
Whitnall Park Pond	15	10	6	**	X	DG						P							
Wilson Park Pond	9	5	3	**	X	DG		P		C		P							
Wood Hospital Pond	1	4		**		DG													

** Private boats of any kind are not allowed on ponds in Milwaukee County Parks. Where available, commercial facilities provide boat liveries operated by the park.

MONROE COUNTY																			
Alderwood Lake	19	7		BR,PF		DG				C		P	P						
Angelo Pond	53	8	2	T	X	DG				C		C	P	P					
Big Sandy Lake	17	21		BR,PF		SE				C			P	C	C				
Cataract Pond	5	12	4	T	X	DG							P						
Deep Lake	4	13		NW		DN		P		P		P	P						
East Silver Lake	5	8		PF		DG		P		P		P	P	C					
ESPE Pond	2	8		BW		DG				P		A							
Flora Dell Lake	5	11				DG							P						
Hans Beigel Pond	3	6				DG							P	P					
Hazel Dell Lake	2	6		PF		DG							P	P					
Lower Sparta Pond	5	7		PF		DG		P		P		P	P						
Monroe County Flowage	263	8	3	T	X	DG		P		C		A	P						
Mud Lake	13	3				DN		P		P		A	P						
North Flowage	247	16		BR		DG		P		C		A	P						
Perch Lake	33	10	5	T	X	DG		P		C		P	P						
Pinnacle Rock Pond	2	11		T		DG							P						
Ranch Creek Lake (Lost)						DG				C		C							
Sandy Lake	12	18		BF,PF		SE				C		C	C						E
Scott Flowage	65	8		T		DG		P		P		P							

MONROE COUNTY																
continued																
Lake	Area	Maximum Depth	Mean Depth	Public Access	Lake map	Lake Type	Muskie	Northern Pike	Walleye	LM bass	SM bass	Panfish	Trout	Catfish	Sturgeon	Exotic Species
Shallow Lake	9	8				DN		P		P		P				
Squaw Lake	15	16		PF		DG				C		C				
Stillwell Pond	5	11		P,PF		DG			P	P		A	C			
Swamp Pond	4	6		P,PF		DG				P		P	C			
Tomah Lake	225	19	4	BR,P	X	DG		C		C		C				
Unnamed																
T18N R01E S05-10	53	5				DG		P		P		P				
T18N R01E S07-09	25	9				DN		P		P		P				
T18N R01E S30-02	40	8		NW		DG		P		P		P				
T18N R01W S02-03	88	9		NW		DG		P		P		P				
T18N R01W S02-09	25	8		NW		DG		P		P		P				
T18N R01W S14-16	118					DN		P		P		P				
T18N R01W S22-13	84			NW		DG		P		P		P				
T18N R01W S23-08	120			NW		DG		P		P		P				
T18N R01W S23-12	26			R		DG		P		P		P				
T19N R01E S07-08	201	8		R		DG						P				
T19N R01E S07-14	63	6		R		DG						P				
T19N R01E S08-10	24	9		R		DN				P		C				
T19N R01E S18-10	64	7		NW		DG		P		P		P				
T19N R01E S18-13	97	7		NW		DG				P		P				
T19N R01E S31-12	25	6				DN		P		P		P				
T19N R01E S31-14	350	9		NW		DG		P		P		P				
T19N R01E S32-11	28	6				DG		P		P		P				
T19N R01W S01-09	25	8		NW		DG				P		P				
T19N R01W S01-15	20	5				DG				P		P				
T19N R01W S12-14	100	13		R		DG		P		P		P				
T19N R01W S13-02	57	7		R		DG				P		C				
T19N R01W S13-15	21	8		R		DG				P		P				
T19N R01W S14-03	22	13		NW		DG				P		P				
T19N R01W S14-16	101	10		R		DG				P		P				
T19N R03W S12-05	69	11		NW		DN		P		P		P				
T19N R03W S12-08	42	13		NW		SE		P		P		P				
Upper Sparta Pond(Sparta)	4	7		PF		DG				P		C	C			
Wac Pond	4	6		PF		DG		P		P		P	P			
Water Mill Pond	34	11		R		DG		P		P		P				
Wazeda Lake	36	12	6	BR	X	DN		P		P		C				
West Sandy Lake	10	18		BR,PF		SE				C		C		P		
West Silver Lake	6	5				DG							P			
P —Located in Fort McCoy Military Reservation. Access by permit only.																
OCONTO COUNTY																
Anderson Lake	182	40	23	BR	X	DG		C	C	C		P				
Archibald Lake	393	50	19	BR	X	SE	P		C	P		P				
Archibald Tower Springs	8	13		W	X	SE						A				

OCONTO COUNTY																
Lake	Area	Maximum Depth	Mean Depth	Public Access	Lake map	Lake Type	Muskie	Northern Pike	Walleye	LM bass	SM bass	Panfish	Trout	Catfish	Sturgeon	Exotic Species
Balcom Lake	65	62				SE		P		P		P				
Barnes Lake	34	25			X	SE		P		P		P				
Barney Spring	1	1				DG										
Bass Lake T31N R18E S14	16	25		W		SE				C		P				
Bass Lake T32N R15E S09 (Wickser)	142	40	19	BR	X	SE			C	P		C				
Bass Lake T32N R17E S22	12	11		BR		DN		C		C		C	A			E
Bear Lake	78	16		W	X	DG	P	C		P		C	A			
Bear Paw Lake	49	20		BR	X	SE		P		C		C				E
Beaver Lake	8	22			X	DN		P				C				
Benz Lake	11	8				SE										
Berry Lake	201	27	8	BR	X	SE		C		C		P				E
Big Gillett Lake (Gillett)	34	26		BR		DG		P	P	C		C	A			
Big Island Lake	37	25		R	X	DG		C		P		C	A			
Binder Lake	22	17				SE						C	A			
Birch Lake	4	10			X	SE										
Boot Lake	235	38	19	BR	X	SE	P	C	C	P		A				
Boulder Lake	362	11	7	BR	X	SP		P	P	C	P	C	A			
Boundary Lake (Bass)	37	19	7	BR	X	DN		P	P	P	C	C	A			
Bowman Lake	11	39				DG		P		P		C	A			
Brooks Lake	9	15				DG		P								
Buck Lake	8	8		W		SE										
Bullfrog Lake	16	19				SE						C				
Caldron Falls Reservoir*	1,018	40	15	BR	X	DG	C	C	P	C		C	P			E
Camp Five Lake	16	13			X	DG										
Camp Four Lake (Bass)	24	18		W		SE				P		P				
Camp Lake	15	18		W	X	DG		P		C		C	C			
Cave Lake (Krake, Small Bass)	21	34			X	SE				C		C	C			
Cedar Lake T32N R15E S12	4	25			X	SP				C		C				
Cedar Lake T32N R17E S12	20	5				SE										
Chain Lake	81	50	12	BR	X	SP		P		C		C	P			
Chicken Crop Lake (Cave)	20	19			X	SE				C		C	P			
Chicken Foot Lake (Chicken)	50	20		W	X	SE		P		C		C				
Christie Lake (Christy)	387	10		T		DN										
Chute Pond	421	19	7	BR	X	DG		C		C		P				E
Company Lake	15	49				SE		C								
Cooley Lake	60	43	16	T	X	DG		P				P				
Crab Lake	9	10				SE						C	P			
Crooked Lake	143	37	11	BR	X	DG		C		C		C	P			E
Deadman Lake	37	47		BR	X	SP				P		C	C			
Deep Lake	3	20				DG		P		C		C	C			
Deer Lake	27	5				SP						C				
Dell Lake (Spruce)	35	10		W		SE										
Delzer Lake	8	35				SE										

OCONTO COUNTY
continued

Lake	Area	Maximum Depth	Mean Depth	Public Access	Lake map	Lake Type	Muskie	Northern Pike	Walleye	LM bass	SM bass	Panfish	Trout	Catfish	Sturgeon	Exotic Species
Dollar Lake	2	13			X	SE										
Dombroski Lake (Dombrowski)	4	19				SE										
Explosion Lake	31	27		R	X	SP		P		C		A				
Fanny Lake	19	18		T	X	SE				P		P				
Far Lake	3	22				SP				C		C				
Farr Lake	13	14		T	X	SE										
Finnegan Lake	18	38		BR		SE			P	C		A				E
First Lake	9	24				SE										
Flower Lake (Grass)	45	6		W		SE										
Forbes Spring	2	2				DG							C			
French Lake (Shay)	29	29			X	DG		C		C		C				
Frog Lake	6	19				SE										
Funk Lake	31	18				DG		C		P						
Gaffney Lake	9	14				SE				C		P				
Gilkey Lake	20	6		BR		DN				C		P				E
Glocke Lake (Gluckie)	28	8		W	X	SE										
Gray Lake (Grey)	11	21				SP						C				
Green Lake	22	25		BR	X	SE				C		C				
Grignon Lake	26	17		BR		DG		P		P		C				
Grindle Lake (Waupee)	42	23		BR		SE		C		C		C				
Hagen Lake (Hogen)	27	26				SE				C		C				
Halfmoon Lake	26	38	11	R	X	SE				C		C				
Hells Acre Springs	3	16			T	DG										
Hickey Springs	1	4				SP										
Hidden Lake	36	45			X	DG				P		P				
Hills Pond	10	6														
Hoerth Lake (Herth)	6	23				SE		P		P		P				
Holt Lake	6	23			T	SE				C		C				
Horn Lake	134	11	6	BR	X	SP		C	P	C		C				E
Horn Shaped Lake	6	15		R		SE						C				
Impassable Lake	84	5				DG		P		P		C				
Island Lake, Lower	12	26			X	DG		P		C		P				
Island Lake, Upper	16	18		T	X	DG		C		P		C				
Jocko Lake	17	31				DG		P		C		C				
John Lake	103	26		BR	X	DG		C		C		P				E
Johnson Lake	6	6				SE										
Jones Lake, Lower	5	14				SE										
Jones Lake, Upper	1	15				SE										
Jones Springs, Lower	3	7		T	X	DG							C			
Jones Springs, Upper	4	12		T	X	DG							C			
Kathleen Lake (Warder)	23	33			X	SE				C		C				
Kelly Lake	326	41	14	BR	X	DG		C	P	C		P				
Key Lake (Little Long)	10	18				SE										
Klaus Lake	22	50				SE										

OCONTO COUNTY continued																
Lake	Area	Maximum Depth	Mean Depth	Public Access	Lake map	Lake Type	Muskie	Northern Pike	Walleye	LM bass	SM bass	Panfish	Trout	Catfish	Sturgeon	Exotic Species
Kobus Lake	4	5		W		SE						P				
Krake Lakes	3	4		W		SE										
Kuplie Lake	15	22				SE		P		P		P				
Lackawanna Lake (Crystal)	9	3		R		DG		P		P		P				
Lauder Lake	9	9				SE										
Ledge Lake (Pine)	34	19				SE						P				
Leigh Flowage (Lee) (Including Marl Bay and Rice Bay)	231	52	12	BR	X	DG		C	P	C		C				
Lily Lake	5	49				SE						C				
Lincoln Lake	13	16		R		SE				P		P				
Line Lake	2	15		T	X	SE										
Little Archibald Lake	56	65				SE				P		P				
Little Bass Lake	3	25				SE				C		C				
Little Bear Lake	12	14		W	X	SE				C		C				
Little Gillett Lake	16	25		BR		DG		P		C		C				
Little Horn Lake	24	22		R	X	SP		P		P		P				
Little Maiden Lake	39	17		R	X	DG		P		P		C				
Little Pickerel T31N R18E S01	5	17		W		DG		P		P		C				
Little Pickerel T33N R15E S11	24	23			X	SP		P		P		P				
Little Squaw Lake	15	11				SE		P		P						
Little Wapato Lake	9	11			X	SE										
Long Lake T30N R19E S31	38	22		BR		SE				P		P				
Long Lake T32N R15E S09	9	6				SE										
Lost Lake T31N R18E S09	6	27		W		DN				C		A				
Lost Lake T32N R15E S24	3	2		W		DG										
Machickanee Flowage (Stiles)	463	21	6	BR	X	DG		C		C	C	C				EZ
Maiden Lake	269	52		BR	X	DG			C	P	C	P				E
Makholm Lake (Macholm)	13	52		BR		SE		P		P		P				
Marsh Lake	3	17		W		SE						P				
Mary Lake*	156	9		W	X	DG				C		P				
McComb Lake	20	34		BR	X	SE		P		P		P				
Midget Lake	7	20			X	SE				C		P				
Miller Lake	16	20			X	SE				C		C				
Miriam Lake	7															
Montana Lake*	135	28	15	BR	X	DG		P		P		P				
Moody Lake	18	9		BR		SE										
Mosquito Lake	6	20			X	DG		P		P		P				
Mountain Lake, North (Spruce)	10	3		W		SP						C				
Mountain Lake, South (Spruce)	10	6		T		SE				P		A				
Mud Lake T31N R19E S30	4	7		W		SE										
Munger Lake	96	19	5	BR	X	SP	P	C		P		P				E
Nelligan Lake	50	26	7	BR	X	SE				P		C	P			
Newton Lake (Savage)	19	33				DG		C		C		C				

OCONTO COUNTY
continued

Lake	Area	Maximum Depth	Mean Depth	Public Access	Lake map	Lake Type	Muskie	Northern Pike	Walleye	LM bass	SM bass	Panfish	Trout	Catfish	Sturgeon	Exotic Species
No Mans Lake	1	24				SE										
Oconto Falls Pond	167	28	10	BR	X	DG		C		P	C	P				EZ
Papoose Lake	2	5				SE										
Pat Lake	10	13				SP				P		P	P			
Paya Lake	121	40	20	BR	X	SE				C	P	C	C			
Pecor Lake (Pecard)	20	28	8	W	X	SP		P		P		P	C			
Perch Lake T31N R18E S13	8	24				SE				P		P	C			
Perch Lake T32N R15E S29	13	10				DN				P		P	C			
Pete Lake	4	21				SE		P		P		P	C			
Peterson Lake	8	56				SE						P	C			
Pickereel Lake T31N R18E S01	32	18		BR		DN		C		P		P	P			
Pickereel Lake T33N R15E S11	127	15		BR	X	DG		P		P		P	P			
Pine Lake	5	15				SE						P	C			
Pine Ridge Lake (Long)	46	27			T	X	SE			C		C	C			
Plantation Lake (Fish, Smoke)	21	17			R		SE		P			C	A			
Ponsegrau Lake	2	8			W		SE									
Porcupine Lake	30	20		BR		DG		P		C		C	C			
Quill Lake (Porcupine)	24	31			W	X	DG		P	P		C	C			
Ranch Lake	48	44	11		T	X	SE		P			P	P			
Range Lake, Lower	5	22			W		DG			C		C	C			
Range Lake, Upper	4	16			W	X	DG			C		C	C			
Reader Lake	6	22				T	SE			C		C	C			
Reservoir Pond	417	16	5	BR	X	DG		C		C		C	A			E
Rost Lake	91	29	10	BR	X	SE		P		C		C	A			
Round Lake	28	31		BR		DN						P	C			
Savage Lake	6	29				SE										
Schutt Lake	16	15				SP		P		P		C				
Second Lake	6	30				SE										
Section Thirty Lake	7	11			W	X	SE			P		C	P			
Sellin Lake	16	17				SE						P	C			
Shadow Lake	27	7				DN		P		P		C	C			
Shay Lake T31N R18E S18	66	36	13	BR	X	SP				C		C	C			
Shay Lake T32N R15E S17	50	36				X	SE			C		C	P			
Small Bass Lakes (Cave)	19	27			W	X	SE			A		P	P			
Smoke Lake	51	7		BR	X	SP				P		P				
Spice Lake	20	34				SE										
Spies Lake	6	4			W		SE									
Spring Lake	13	14			W		SP		P	C		P				
Spruce Lake	15	7				SE				C		P				
Squaw Lake	22	19				SE		P		P		P				
Star Lake	63	21		BR		SE				P		C				
Sullivan Springs	4	2			T		SP					C				
Sunrise Lake (Sand)	22	32				SE				P		P				
Surprise Lake (Bass)	70	30		BR	X	SE		P	P	C		C				

OCONTO COUNTY																
continued																
Lake	Area	Maximum Depth	Mean Depth	Public Access	Lake map	Lake Type	Muskie	Northern Pike	Walleye	LM bass	SM bass	Panfish	Trout	Catfish	Sturgeon	Exotic Species
Swansons Lake	4	11		W		DG				C		C				
Temple Lake	20	3				DG				P		P				
Townsend Flowage (Wheeler)	476	30	9	BR	X	DG		C		C		C				
Trout Lake	22	25			X	SP				C		C				
Turtle Lake T30N R18E S35	4	5				SE										
Turtle Lake T31N R17E S13	2	7				SP				C		P				
Twin Lake, East	5	23		W	X	SE				P		C				
Twin Lake, West	6	11		W	X	SE						C				
Ucil Lake (Veil, Herl)	22	33		BR		SE		C		C		C				
Underwood Lake	45	37	15	BR	X	SE		P		C		A				E
Unnamed T31N R18E S18-08	20	31				DN										
Valley Lake (Yavell)	15	43		W	X	DG		C		C		P				
Veil Lake	54	13		BR		SE		C		P		C				
Wades Lake	3	7		W		SP										
Wapato Lake, Lower (Poison)	38	10		W	X	DG		P		P		P				
Wapato Lake, Upper (Poison)	50	10		R	X	DG		P		P		P				
Warrington Lake	11	20				SE										
Waubee Lake	137	20	10	BR	X	SE	P	P	P	C	P	C				
Waupee Flowage	89	9	4	BR	X	DG		P		P		P				
Waupee Lake	34	2		W	X	SE										
Wescott Lake	38	27	14	BR	X	SP		C		P		A				
Westphall Lake	24	10			X	SE										
Wheeler Lake	293	35	15	BR	X	SE		P	C	C	C	C				E
White Lake	49	49	21	BR	X	DG		P		P		P				
White Potato Lake	978	11	5	BR	X	SE	P	C	P	C		C				
Wichser Lake (Bass)	15	61			X	SE				C		C				
Winslow Lake (Long)	58	33				SP		P		P		P				
Wiscobee Lake	32	40		BR		DG		P		P			C			
Yankee Lake*	12	20		T		SE				P		P				
ONEIDA COUNTY																
Aidenn Lake	20	21		W		SE						C				
Aldridge Lake (Range Line)	134	12		R		DN		P	P	C		C				
Alice Lake T36N R08E S16	10	15				SE				C		C				
Alice Lake T38N R06E S10	17	21				SE				P		A				
Alligator Lake	3	12				SP										
Alva Lake	201	36		R	X	SE	P		P	C	P	C				
Angelo Lake	34	12				SE		P		C		C				
Arbutus Lake (Starvation)	78	20				SE				C		A				
Arneson Lake	6	11				SE						C				
Atkins Lake*(Mud)	151	4		x	X	DN		P				C				
Baggs Lake	10	11		W		SE				P		P				
Baker Lake	42	9				SP		P		C		P				
Bass Lake T35N R09E S24	26	18		BR		SE		P		P		P				

ONEIDA COUNTY
continued

Lake	Area	Maximum Depth	Mean Depth	Public Access	Lake map	Lake Type	Muskie	Northern Pike	Walleye	LM bass	SM bass	Panfish	Trout	Catfish	Sturgeon	Exotic Species
Bass Lake T36N R05E S18	61	20		T	X	SE				C		C				
Bass Lake T37N R09E S08	12	19				SE				P		P				
Bass Lake T37N R09E S30	124	20		BR	X	DG	P	C	P	C	P	A				
Bass Lake T38N R09E S12	38	11				SE				P		P				
Bass Lake T39N R08E S31	74	31		BR		SE		P				P				
Baycat Lake (Alice)	62	8				SE				P		P				
Bear Lake	312	20	8	BR	X	SP		C	P	C	P	A				
Bearskin Lake	400	26	12	BR	X	DG	C	P	C	P	P	P				
Beaver Lake T35N R09E S31	22	8		T		SE		P		P		P				
Beaver Lake T37N R07E S02	8	17		T		SE				P		C				
Beaver Lake T38N R07E S02	2	11				SE						P				
Bellmore Lake	30	12				SE				P		C				
Berry Lake	8	22				SE				P		P				
Bertram Lake	33	6				DN				P		P				
Big Carr Lake	213	71		BR	X	SE	P		P	C	C	P	P		P	
Big Fork Lake	690	37	17	T	X	DG	C	P	C	C	P	P	P			
Big Lake	865	27	13	BFP	X	DG	C	P	C	C	P	P	P			
Big Stone Lake	548	57	21	BR	X		C	P	C	C	P	P	P			
Birch Lake	180	24		W	X	DG	P	C	P	C		A				
Bird Lake	99	40	17	BR	X	SE			P	C	P	C				
Blue Lake (Rusk)	456	49	25		X	SE		C		P	C	C				
Bluegill Lake	24	25		W		SE				P		C				
Bobcat Lake	46	20				SE				P		P				
Bobs Lake	17	36				SE				P		A				
Bog Lake	46	6		W		DN						P				
Boggy Lake	5	10				SE				P		P				
Bolger Lake	119	39		BR	X	SE	P		P	C	P	C				
Boom Lake	437	30		BR	X	DG	C	C	P	C	P	A				
Booth Lake	207	34		BR	X	SP	P	P	P	C		C				
Bootjack Lake	44	19				DN		P		P		P				
Bowles Lake	30	7				SE				P		P				
Box Lake	4	19				SE				P		P				
Briard Lake	24	17				SE				P		P				
Bridge Lake*	411	15	8	NW	X		P	C	C	P	P	C				E
Brown Lake	98	17			X	SE				P		P				
Buck Lake T36N R09E S19	61	49				SE				P	P	A				
Buck Lake T38N R07E S33	3	27				SE				P		P				
Buckskin Lake	634	22		BR	X	SP	P	C	C	P		C				
Buffalo Lake	104	27		BR	X	SE			C	P	P	C				
Bullhead Lake T36N R09E S03	5	17				DN				P		P				
Bullhead Lake T39N R06E S11	35	15		R	X	SE		P		C		P				

ONEIDA COUNTY continued	Area	Maximum Depth	Mean Depth	Public Access	Lake map	Lake Type	Muskie	Northern Pike	Walleye	LM bass	SM bass	Panfish	Trout	Catfish	Sturgeon	Exotic Species
Lake																
Burnham Lake T38N R07E S31	44	13		T		SE				C	P	C				
Burnham Lake T38N R10E S08	73	6				SP						P				
Burrows Lake	156	26	9	BR	X	SE	P			C		P	A			
Camp Twenty-One Lake	17	25		W		SE				C		C				
Campine Lake	18	3				SE										
Carrol Lake	352	27	16	BR	X	DG	C	P	P	C		A				
Chain Lake	219	19	12	BR	X	DG	C	C	C	P		A				
Cherry Lake	23	19				SE				P		C				
Clawson Lake	21	22			X	SE		P		P		C				
Clear Lake T36N R09E S10	36	24				SE			P	P		C				
Clear Lake T37N R07E S24	30	10		T		SE				C		P				
Clear Lake T37N R09E S08	26	22				SE		P		P		P				
Clear Lake T38N R08E S02	62	17		W		SE		P		C		P				
Clear Lake T39N R04E S02 (Near)	212	21		W	X	SE	P		P	P		P				
Clear Lake T39N R07E S16	846	95	31	BR	X	SE	P		C	C	C	C	C	C		
Clearwater Lake	351	48	21		X	SP	P	P	C	C	P	P				
Columbus Lake	670	26			X	DG	P	C	C	P	P	P				
Cook Lake T36N R08E S27	27	6				SE		P		P		P				
Coon Lake	28	19				SE				P		C				
Corky Lake	12	12				SE										
Corner Lake	28	65		W		SE				P		P				
Cranberry Lake T38N R08E S22	6	12				DG				P		P				
Cranberry Lake T39N R09E S24	17	23				SE				P		P				
Cranberry Lake T39N R11E S06																
Creek Lake	172	12		NW	X	DG	P	C	P	C	P	A				
Crescent Lake T36N R08E S21-10	626	32	17	BR	X	SP	C	P	C	P	P	C				
Crescent Lake T39N R06E S04	16	36				SE				C		C				
Crooked Lake	176	13	6		X	SP	P	A		P		A				
Crystal Lake T37N R09E S06	55	43				SE				C		C				
Cuenin Lake	34	4		BR		SP		P				C				
Cunard Lake	43	23		BR		SP	P	P	P	C		C				
Currie Lake	96	14			X	SE			P	C		C				
Curtis Lake	23	18		R	X	SE		P				C				
D L Lake (Jarvis)	31	26				SE				C		C				
Dam Lake	744	32	18	NW	X	DG	C	C	C	P	P	C				
David Lake*	25	17		x		DG				C		P				

ONEIDA COUNTY
continued

Lake	Area	Maximum Depth	Mean Depth	Public Access	Lake map	Lake Type	Muskie	Northern Pike	Walleye	LM bass	SM bass	Panfish	Trout	Catfish	Sturgeon	Exotic Species
Davis Lake	18	45				SE				P		P				
De Marce Lake	49	15				SP		P	P	P		P				
Deer Lake T38N R11E S10	177	20	10	x	X	DG	C	P	C	P	P	P				
Deer Lake T39N R10E S32	31	5				SP		P				P				
Del Stengl Lake (Jennie Raisen)	33	19				SE				C		C				
Denton Lake	50	22				SE				P		P				
Diamond Lake	124	17		R	X	DG	P	P	C	C	P	C				
Dick and Don Lake (Cook)	31	37				SP		C	C	C		A				
Dog Lake T38N R11E S15	216	22	8	R	X	DG	C	P	P	P	P	P				
Dog Lake T39N R08E S18	37	8		BR		DG		C		P		C				
Dollar Lake T37N R10E S04	6	11				SE				P		P				
Dollar Lake T38N R06E S03	6	15				SE				P		C				
Dorothy Lake	96	35		BR	X	SE		P		P	C	P	P			
Douglas Lake	36	7				DG		P		P		A				
Doyle Lake	3	10				SE				P		P				
Dugout Lake	24	22				SE				C		P				
Eagle Lake T35N R10E S34	16	22				SE				P		P				
Eagle Lake T38N R07E S03	28	47				SE				C		C				
Echo Lake	107	18	8		X	DG	C	C	C	P	P	C				
Elm Lake	35	14		W	X	SE		P		P		P				
Elna Lake	24	14	8	BR	X	SE				C		P				
Emden Lake	13	16				SE				P		A				
Emma Lake	223	17		BR	X	SE	P		C	P	P	A				
Faust Lake (Foss)	23	22		W		SE		C		P		A				
Fawn Lake (Newman)	44	15				SE				C		C				
Fetke Lake	11	20				SE				C		P				
Fifth Lake (North Pelican)	240	9		NW	X	DG	P	C	C	P	P	A				
Finger Lake	8	28		W		SE				C		A				
Fish Lake	70	7		T		DG	P	P	P	P	P	C				
Flag Lake	4	6		W		SE				P		P				
Flannery Lake	112	33		BR	X	SE				C		C				
Foster Lake	39	38				SE				C		C				
Fourmile Lake	218	29	12	NW	X	DG	C	P	C	P	P	P				
Fourth Lake (North Pelican)	258	9		NW	X	DG	P	C	C	P	P	A				
Fox Lake	29	4			X	SE										
Franklin Lake	161	25			X	SE	P	P		P	P	P				
Fredrick Flowage																
Frick Lake	25	8				SE						P				
Fuller Lake	101	15			X	SP		P				P				
Garland Lake	7	16		W		SE				P		P				
Garth Lake	114	22		W	X	SE		C	P	C		P				
Gary Lake	47	5		W		DG		C		C		C				
George Lake	435	26		BR	X	DG	C	C	C	C	P	A				
Gillette Lake	32	22				SE				P		P				

ONEIDA COUNTY continued																				
Lake	Area	Maximum Depth	Mean Depth	Public Access	Lake map	Lake Type	Muskie	Northern Pike	Walleye	LM bass	SM bass	Panfish	Trout	Catfish	Sturgeon	Exotic Species				
Gilmore Lake	301	24		BR	X	DG	C	C	P	C		A								
Ginty Lake	131	12		BR		DG	C	C		C		A								
Gobler Lake	20	8		W		SE						A								
Goodyear Lake	59	7		BR		DG	P	C		P		A								
Goodyear Springs	6	10		W		SP							P							
Great Bass Lake	118	15				SE				C		C								
Green Bass Lake T36N R08E S16 (Moore)	68	26				SE				C		A								
Green Bass Lake T39N R11E S18	15	18				SE														
Gross Lake	24	23				SE				P										
Gust Lake (Duck)	16	6				DG		P				P								
Hancock Lake	259	22		BR	X	DG	C	C	P	C		P								E
Hanson Lake	36	23		BR	X	SE	P		P	C		A								
Hasbrook Lake	302	50		BR	X	DN	P		C	P	C	C								
Haven Lake (Mud)	54	5				DG														
Havener Lake	11	10				SE				P		P								
Hawk Lake	10	28		T	X	SE				P		P		C						
Heal Lake	16	6				DG		P				P								
Heiress Lake	28	48				SE						P								
Hat Rapids Flowage	650			NW		DG	P	C	C	P	P	C								
Hemlock Lake(Bass,Hatchery)	40	25	14	T	X	SE			P	C	C	C								
Hess Lake	13	19				SE						P								
High Lake	14	11		W		DG						P								
Hilderbrand Lake*	60	24				SE		P		C		C								
Hill Lake	30	40				SE	P	P		C		C								
Hixon Lake	50	28		T	X	SE			P			P								
Hodag Lake	18	20		BR		SE		C		C		C								
Hodstradt Lake	126	36	21	BR	X	SE			P		P	C								
Hoist Lake	11	16				SE					P									
Hook Lake	23	12				SE														
Horsehead Lake (Leta)	367	11	8	BR	X	SP		C		C		C								E
Horsehead Lake, East	184	26		BR	X	SP	P	P	C	P		C								
Horsehead Lake, West	145	26		BR	X	DG	C	C	P	C		A								
Hughitt Lake	81	9				SP		C		C		C								
Hutchinson Lake	32	5				DG		C		P		P								
Indian Lake T36N R07E S08	38	7				SE				P		C								
Indian Lake T38N R09E S01	397	26		BR	X	SP	P	C	P	C	P	A								
Inkpot Lake T39N R05E S09	15	12				DG		P	P	P		P								
Inkpot Lake T39N R07E S17	9	18				SE														
Inkwell Lake	14	32		W		SE				C		P								
Island Lake T38N R07E S28	17	21		W		SE				C										
Island Lake T39N R11E S29	295	26	11	R	X	DG	C	P	A	P	P	C								

ONEIDA COUNTY
continued

Lake	Area	Maximum Depth	Mean Depth	Public Access	Lake map	Lake Type	Muskie	Northern Pike	Walleye	LM bass	SM bass	Panfish	Trout	Catfish	Sturgeon	Exotic Species
James Lake (Bass, Green Bass)	23	21				SE				P		P				
Jennie Webber Lake	226	8	5	BR	X	DG		C	P	C	C	P				
Jenny Barnes Lake	89	9		W		SE				C	C	C				
Jerome Lake	4	19				DG		P		P		C				
John Lake	10	16				SE										
Johnson Lake* T40N R06E S34	78	42		BF	X	DG	C	P	P	C		C				
Josie Lake	46	15				SE				C	C	P				
Julia Lake	238	19		BR	X	SE	P	P	P	P	P	A				
Julia Lake* T38N R12E S06	392	45	18	BR	X	DG	C	P	P	P	P	P				
Junnie Lake	18	23		BR		SE				C		P				
Jyme Lake	1	13				SE										
Kate Pier Lake	34	12		W		DG		P		C		C				
Kathan Lake	189	15			X	DG	P	C	P	P		C				E
Katherine Lake	590	30	16	BR	X	SE	P		C	C	C	C				
Kaubashine Lake, Lower	187	36		T	X	DG	C	C	P	C	C	C				
Kaubashine Lake, Upper	190	56	26		X	SP	P	P	P	P	C	C				
Kawaguesaga Lake (Kewasokogan)	670	44	18	NW	X	DG	C	P	C	P	C	A				E
Killamey Lake	421	8		BR		DG		P		P		A				
Kitty Springs	7	5				SP							P			
Lamer Springs	10	11				SP		P				P				
Landberg Lake	9	22				SE				C		A				
Langley Lake	48	9		BR		SE				C		A				
Lassig Lake	6	7		W		DG		P		P		A				
Laurel Lake (Medicine)	232	27	8	BR	X	DG	C	P	A	P	P	C				
Lee Lake	69	39			X	SE				C	C	A				
Leith Lake	18	8				SE										
Liege Lake	33	7				SE		P		P		C				
Lily Bass Lake (Rat)	34	15		BR		DG				C		C	P			
Lily Lake T36N R08E S22	42	28				SE		P		C		P				
Lily Lake T38N R10E S08	19	22				SE				P			P			
Little Bass Lake T35N R09E S13	3	12				SE										
Little Bass Lake T39N R07E S15	47	65		T	X	SE					C		C			
Little Bearskin Lake	164	27	8	BR	X	DG	P	C	P	C		C				
Little Bertram Lake	4	19				SE				C		P				
Little Carr Lake	52	30		T	X	SE	P		P	C		A				
Little Fork Lake	354	34	16	NW	X	DG	C	P	C	P	P	C				
Little Gypsy Lake	16	10		R		SE				C		C				
Little Moccasin Lake	32	21				SE				P		C				
Little Muskie Lake	7	18				DG		P		C		P				

ONEIDA COUNTY
continued

Lake	Area	Maximum Depth	Mean Depth	Public Access	Lake map	Lake Type	Muskie	Northern Pike	Walleye	LM bass	SM bass	Panfish	Trout	Catfish	Sturgeon	Exotic Species
Little Pickerel Lake	23	17		W		SE				P		C				
Little Rice Lake	27	2		W		DG										
Little Spider Lake	13	12				SE				C		A				
Little Stone Lake	10	7				SP										
Little Tomahawk Lake	160	48	28	NW	X	SP	C	P	C	C	C	P				
Wind Pudding Lake (Loew)	196	34		W	X	SE		P		C	C	C				
Lone Stone Lake	172	29		R	X	SP	P	C	P	P	P	C				
Long Lake T36N R08E S19	68	20				SE				C	C	C				
Long Lake T36N R09E S11	10	19		W		SE				P		P				
Long Lake T37N R07E S10	113	58		BR	X	SE	P		P	C		C				
Long Lake T38N R08E S16	115	31		W		SE				C		A				
Long Lake T39N R07E S34	12	10		W		SE						P				
Long Lake T39N R10E S32	56	11			X	DG	P	P	P	P		P				
Long Lake T39N R11E S08	620	31	13	BR	X	DG	C	P	C	P	P	C				
Loon Lake	22	6				SE				P		P				
Lorraine Lake	15	8				SE						P				
Lost Lake T38N R04E S04	25	20				SE				P		P				
Lost Lake T38N R06E S27	37	15				SE		P		C		P				
Lost Lake T38N R09E S23	155	14			X	DG		P		P		C				
Lost Lake T38N R09E S30	49	4				SE										
Lucille Lake	50	7				SP		P				P				
Lumen Lake	49	19				SE				C		A				
Lynn Lake	21	19				DN				P						
Madeline Lake (Mud)	159	17	9	BR	X	DG	C	P	P	C	P	A				
Malby Lake	48	13				SE				P		P				
Manson Lake	236	54		BR	X	DG	C	P	C	P	P	C				E
Maple Lake	144	15	8	BR	X	SP	P	C	P	P		C				
Margaret Lake (Lost)	88	14	6	BR	X	DG	P	C	C	C		C				
Marie Lake	41	19				SE				P		A				
Marion Lake	62	10		W		SE				C		P				
Mars Lake (Sequilla)	41	12		W	X	SP		C	P	C		C				
Maud Lake	65	6		T		SE				C		C				
Mazy Lake	12	6				SE										
McCabe Lake	49	6				SE						C				
McCormick Lake	118	8	5	BR	X	DG		C	P	P		C				
McGrath Lake	53	18		T	X	SE				P						
McNaughton Lake	115	9	4	BR	X	SP		P				C				
McNutt Lake	13	38				SE				P		P				
Medicine Lake	372	45	22	BR	X	DG	C	P	C	P	P	P				
Mercer Lake	257	23	13	W	X	DG	C	P	C	P	P	P				
Meta Lake*	175	25				SE			C	P	P	P				
Meyer Lake	28	5				SE						C				
Mid Lake (Nawaii)	223	12	6	BR	X	SP	C	C	P	P	P	C				
Midget Lake	21	30				SP		P		P						

ONEIDA COUNTY continued		Area	Maximum Depth	Mean Depth	Public Access	Lake map	Lake Type	Muskie	Northern Pike	Walleye	LM bass	SM bass	Panfish	Trout	Catfish	Sturgeon	Exotic Species
Lake																	
Mildred Lake	191	45			BF	X	SE	P		P	C		P				
Mill Lake	54	6					SE										
Miller Lake T38N R06E S12	68	21					SE				C		A				
Miller Lake T39N R07E S34	15	29			T		SE				C		A				
Minnow Lake T37N R09E S33	13	14					SE				P		P				
Minnow Lake T38N R09E S31	7	16					SE						P				
Minnow Lake T38N R10E S05	11	12					SE				P		P				
Minocqua Lake	1,360	60	23		BR	X	DG	C	P	C	C	P	C				E
Mirror Lake	17	16					SE		P		P		C				
Mitchell Lake, East	37	4				X	SE		P				P				
Mitchell Lake, West	57	6				X	SE		P				A				
Moccasin Lake	95	19	9		W	X	SP	C	P	P	P		P				
Moen Lake (Moens)	460	11			BR	X	DG	C	P	C	C	P	C				
Mosquito Lake	4	4					SE										
Mud Lake T37N R09E S07	3	18					SE										
Mud Lake T37N R09E S11	51	17					SE						P				
Mud Lake T37N R10E S24	15	2					SE										
Mud Lake T38N R07E S07-04	36	26	13		NW	X	SP	P	P		C		P				
Mud L T38N R11E S17 (Crystal)	124	9	5		BR	X	DG	P	C	P	P		P				
Mudhen Lake	29	3					SE										
Muskellunge Lake T36N R04E S02	23	2			W		DG		C		C		P				
Muskellunge Lake T38N R08E S10	284	24	13		BR	X	SP	C	P	C	C		C				
Muskie Lake	43	42			W	X	SP	P	P	P	P		P				
Myrtle Lake	1	3					SE										
Myrtle Lake (Bass)	22	45					SE				P		P				
Neptune Lake (Ogemaga, Bass)	126	7					DG		P		C		P				
Netties Lake	23	10					SE				C		A				
Newbold Lake	16	25					SE										
Newbold Springs	18	7					SP							P			
Ninemile Lake, Lower	646	5					DG	P	C	C	P						
Nokomis Lake, North (Swamp)	476	73	30		BR	X	SP	P	C	C	C	P	C				
Nokomis Lake*	2,433	33	11		W	X	DG	P	C	C	C	P	C				E
Nose Lake	40	9			BR	X	SE				C		A				
Oatmeal Lake	97	7					DG			P	P		P				
Oday Lake	39	12					SE				C		P				
Ole Lake	42	15					SE				C		P				
One Stone Lake	83	39					SE				C		A				
Oneida Lake	255	34			T	X	DG	C	P	C	P	P	C				E
Oscar-Jenny Lake	104	24			BR	X	SE	P			C		C				
Papkee Lake	20	19			R		DN				C						

ONEIDA COUNTY
continued

Lake	Area	Maximum Depth	Mean Depth	Public Access	Lake map	Lake Type	Muskie	Northern Pike	Walleye	LM bass	SM bass	Panfish	Trout	Catfish	Sturgeon	Exotic Species
Paradise Lake (Clear)	89	48		T	X	SE		P	P	P	C	C				
Patricia Lake	28	23				SE				C	C	C				
Patterson Lake*	18	17				SE				P	P	P				
Pelican Lake	3,585	39		BR	X	DG	C	C	C	C	C	A				
Perch Lake T36N R07E S02	23	21		BR	X	SE				C	C	A	C			
Perch Lake T36N R08E S05	17	9				SE				P		P				
Perch Lake T36N R09E S10	4	14				SE						P				
Perch Lake T39N R11E S07	38	56			X	SE				P		P				
Perry Lake	18	4				SE						P				
Pickereel Lake T38N R08E S13	59	5				DG			P	P		P				
Pickereel Lake T38N R09E S31	49	8				DN	P	P	P	P		P				
Pickereel Lake T39N R08E S07	736	17	9	BR	X	DG	P	C	P	C	P	C				
Pier Lake T38N R04E S34	257	12		BR	X	DG		C	C	P		C				
Pier Lake T39N R08E S31	84	23				DG		C		C		C				
Pine Lake T37N R09E S04	240	32			X	DG	P	C	C	P	P	P				
Pine Lake T39N R04E S36	203	23			X	SE	P		C	P	P	P				
Pine Lake, South	77	7				DG	P	C	P	P		P				
Planting Ground Lake	1,012	37	16	NW	X	DG	C	P	C	P	P	P				
Pontoon Lake	4	6				SE										
Porcupine Lake	3	9				SE										
Post Lake, Upper*	757	14	6	BR	X	DG	P	A	P	C	P	A				
Prairie Lake	58	10		R		SE		P	P	P		P				
Pritch Lake	7	19				SE				P		P				
Prune Lake	29	14				SE				P		P				
Rainbow Flowage	2,035	28		BR	X	DG	P	C	C	P	P	A				
Range Line Lake	123	28	14	NW	X	DG	C	C	P	C	P	A				
Rhinelande Flowage	1,326	10		BR	X	DG	C	C	C	P	P	A				
Rice Lake	118	3		W		DG						C				
Rice River Flowage*(Nokomis)	920	26	8	W	X	DG	P	C	C	C	P	C				
Roby Lake	7	8				SE										
Rocky Run Flowage	96	11				DG		C		C		P	P			
Rocky Run Springs	18	17				SP		P				C	P			
Roe Lake	32	7				SE		P				P				
Round Lake T36N R08E S09	11	23				SE				P		P				
Round Lake T38N R06E S16	29	30				SE				A	C	P				
Round Lake T39N R11E S29	150	15	8	NW	X	DG	C	P	P	P	P	P				
Roy Fredrich Lake	18	16				SE						P				
Rudy Lake	19	23				SE				P		C				
Ruth Lake	3	39				SE				C	C	C				
Samway Lake	42	28				SE				P		P				
Sand Lake T37N R07E S05	34	19		BR		SE				P		P				
Sand Lake T39N R09E S20	540	25	13	BR	X	DG	C	C	C	P	P	C				
Schlecht Lake	25	26	11	T	X	SE				P		P				
Scotchman Lake	33	21			X	SE				C		P				

ONEIDA COUNTY continued		Area	Maximum Depth	Mean Depth	Public Access	Lake map	Lake Type	Muskie	Northern Pike	Walleye	LM bass	SM bass	Panfish	Trout	Catfish	Sturgeon	Exotic Species
Lake																	
Scott Springs	8	5					SP	P	P	P	P	C	C	C			
Second Lake	111	11			NW		DG	P	P	C	C	P	C				
Seed Lake	39	1			W		DG										
Sevenmile Lake	503	43	19		BR	X	DG	P	P	C	P	P	P	P			
Seventeen Lake (Raymond)	172	33			R	X	SE	P	C	P	P	P	P				
Shadow Lake	8	13					SE				C		P				
Shallow Lake	29	7			W		SE										
Shepard Lake	179	18				X	DG	P	C	P			A				
Shingle Mill Lake	45	10					DG		P		P		C	C			
Shishebogama Lake	716	42			NW	X	DG	C	P	C	C	P	C	C			
Silver Lake T35N R10E S35	21	17					SE				P	P	P	P			
Silver Lake T38N R06E S06	40	13				X	SE				P	P	P	P			
Silver Lake T38N R09E S31	41	29					SE				C	C	P	P			
Silverbass Lake	34	11					SE				C	C	P	A			
Simons Lake	17	15					SE				C	C	A	A			
Sixteen Lake	27	9					DG		P		P	P	A	P			
Skunk Lake	130	7					DN		C		P		P				
Smith Lake	25	3					DN										
Snake Lake*	12	18	8		R	X	SE				P		P				
Snowden Lake (Stone)	135	12			W	X	SE	P		P	C	C	A				
Soo Lake	135	13					SE		C	P	P	C	C	A			
South Blue Lake	80	22			T		SE	P	P	P	C	C	A				
Spider Lake	118	29	13		BF	X	DN	P		P	C		C				
Spider Lake, West	10	16			T		SE										
Spirit Lake	368	39	14		R	X	DG	P	P	C	C	P	P				
Spring Lake (Mosquito)	90	10			BR	X	SP	P	P	P	P		P				
Spruce Lake T36N R08E S16	6	6					SE										
Spruce Lake T37N R07E S22	11	15			BR		SE				P		A				
Spur Lake T36N R08E S08	50	8					SE		C		C		C				
Spur Lake T37N R11E S06	113	3			BR		DG		P				C				
Squash Lake T36N R07E S24-1	396	74	22		BR	X	SE		C	C	P	C	C	P			
Squash Lake T39N R11E S18	18	27					SE				P		P				
Squaw Lake*	785	21			BR	X	DG	C	C	C	P	P	C	C			
Squirrel Lake	1,317	46	16		BR	X	DG	C	P	C	C	C	C	C			
Stag Lake	30	9					SP		P				P				
Starks Flowage	120	9					DG		P		P		P				
Starks Spring	13	7					SP							C			
Stella Lake	405	22	9		BR	X	SP	P	C	P	C	P	A				
Stone Lake T38N R08E S21	14	17					SE				P		P				
Stone Lake T38N R09E S05	188	16	9		BR	X	DG	P	C	C	C	P	C				
Stone Lake T39N R04E S27-15	254	14	7			X	DG	P	P	C			P				

ONEIDA COUNTY continued																
Lake	Area	Maximum Depth	Mean Depth	Public Access	Lake map	Lake Type	Muskie	Northern Pike	Walleye	LM bass	SM bass	Panfish	Trout	Catfish	Sturgeon	Exotic Species
Sugar Camp Lake	545	38		T	X	SE		P	P	C	C	P				
Sunday Lake	88	43		R	X	SE			P	C		P				
Sunset Lake (Mud)	36	16	13	BR	X	DG	P	P	P	P		P				
Sureshot Lake	22	27		W		SE				C						
Swamp Lake T36N R06E S06	296	8		T	X	DG		A	P	C		C				
Swamp Lake T37N R07E S15	8	7				SE										
Swamsauger Lake (Swampsauger)	141	12		R	X	DG		C	P	P		P				
Swartz Lake	7	31				SE				C		P				
Sweeney Lake	187	18		BR	X	DG	C	C	C	P		A				
Tamarack Lake	99	24			X	SE		P	P	P		P				
Tank Lake	16	12		BR		DG		C		P		P				
Tenderfoot Lake	24	22				SE				P		C				
Third Lake	103	14		NW	X	DG	P	C	C	C	P	C				
Thompson Lake	382	35		BR	X	DG	C	C	C	P	P	A				
Three Little Lakes	22	27	10	T		SE				C		A				
Thunder Lake T37N R09E S29	172	12		NW	X	DG	P	C	C	C	P	A				
Thunder Lake T38N R10E S11	1,835	9		BR	X	DN	P	P	P	P		C				
Tim Lynn Lake	84	10				SP				C		C				
Timber Lake T36N R08E S12	6	10				SE										
Timber Lake T37N R07E S15	24	28		BR		SE				C		C				
Tom Doyle Lake	102	30	16	BR	X	DG	C	C	P	C	P	A				
Tomahawk Lake	3,392	84	33	BR	X	DG	C	P	C	P	C	C				E
Torpy Lake (Adrian)	37	24				SE				P		P				
Townline Lake T37N R08E S35	62	25		BR	X	SE				A		A				
Townline Lake T39N R11E S31	152	19	12	BR	X	DG	P	P	C	P	P	C				
Turtle Lake	53	15	7	BR		DN				C		C				
Twin Lake, East	47	17				SE		P		P		P				
Twin Lake, North T36N R08E S11	5	34		W		SE				C		P				
Twin Lake, North T38N R08E S22	11	8		W		DN						P				
Twin Lake, South T36N R08E S11	3	14				SE				C		P				
Twin Lake, South T38N R08E S27	8	11				DG						P				
Twin Lake, West	28	15				SE		P		P		P				
Two Lakes, North	146	47	19	T	X	SE	P	P	C	P	P	P				
Two Lakes, South	214	69	26	T	X	SE	P	P	C	P	P	C				
Two Sisters Lake (Black)	719	63	30	BR	X	SP	C	P	C	P	C	A				

ONEIDA COUNTY																
continued																
Lake	Area	Maximum Depth	Mean Depth	Public Access	Lake map	Lake Type	Muskie	Northern Pike	Walleye	LM bass	SM bass	Panfish	Trout	Catfish	Sturgeon	Exotic Species
Tyler Lake	21	14				SE				C		P				
Unnamed																
T35N R09E S04-12	20	4		W		SE										
T36N R06E S28-16	59	4		R		DG		C		P		P				
T37N R08E S29-13	31	14				SE				P		P				
T37N R09E S29-10	22	14				SE						P				
T38N R07E S29-06	25	8		NW		SE						P				
T38N R08E S03-10	22	20	11	T	X	SE				P		P				
T38N R09E S21-06	30	11				SE										
T39N R04E S14-02	33	16				SP	P			P		P				
T39N R05E S12-15	23	6				DG	P	P								
Velvet Lake	35	16			X	SE				A	P	C				
Venus Lake (Kechewaishe)	65	21		R	X	DG		C		P		A				
Vicks Lake	20	12				SE				P		P				
Virgin Lake T36N R07E S29	36	30	8		X	SE				P		P				
Virgin Lake T38N R11E S11	278	31	13	R	X	DG	C	P	P	P	P					
Walters Lake	61	21				SP	P	P	P	P						
Washburn Lake	80	25		BR	X	SE				C		A				
West Lake	8	22		R		SP		C		C		P				
Whitefish Lake	205	33	16	NW	X	DG	P	C	C	P	P	P				
Whitey Lake	6	16				SE				C		A				
Wickham Lake	17	47				SE				C						
Wildwood Lake	28	12				SE				C		P				
Willow Flowage	6,306	30	10	BR	X	DG	P	C	C	P	P	A				E
Willow Lake	395	6		NW	X	DG	P	C	P	P		A				E
Windowpane Lake (Bass)	43	37	14		X	SE				C		C				
Wolf Lake	88	15			X	SE										
Wood Curt Lake	19	12				SE										
Woodboro Springs																
T36N R07E S11	1	3				SP							C			
Woodboro Springs																
T36N R07E S11	1	4				SP							C			
Woodboro Springs																
T36N R07E S11	1	2				SP							C			
Woodcock Lake	66	24		W		SE				P		A				
Yawkey Lake	97	71			X	SE		P		C	C	C				
Zottle Lake	28	38		W	X	SE				C	P	C				
OUTAGAMIE COUNTY																
Allerton Lake	2	17				SE						P				
Black Otter Lake (Hortonville)	75	9		BR		DG		P		P		P				E
Blueberry Lake	1	21				SE										
Squaw Lake																
Unnamed T22N R15E S18-19	40	13				DG		P	P			P				

OZAUKEE COUNTY																
Lake	Area	Maximum Depth	Mean Depth	Public Access	Lake map	Lake Type	Muskie	Northern Pike	Walleye	LM bass	SM bass	Panfish	Trout	Catfish	Sturgeon	Exotic Species
OZAUKEE COUNTY																
Cedarburg Pond	14	9				DG		P		C		C				
Cedarburg Stone Quarry	6	10				SE						C				
Daly Lake	13	8				SE										
Donut Lake	4	3				DG										
Drzewicki Lake	2	17				SP				C		C				
Fromm Pit	4	28				SP				P		A	P			
Gough Lake (Little Bienborn)	5	29				SE		P		C		C				
Grafton Millpond	25	8		BR		DG		P	P	C	A	C				
Hanneman Lake (Kuenn)	6	18				SE				C		C				
Hansen Lake	6	9				SE										
Harrington Beach Quarry										C						
Horn Lake (Big Bienborn)	12	30				SE		C		C		A				
Huiras Lake	26	7				SE		P		C		C				
Lime Kiln Millpond	4	7		T		DG		P	P	P	A	P				
Long Lake (Mud)	34	5				SE										
Ludowissi Lake	11	25	14		X	SE				P		C				
Moldenhauer Lake	3	32		T		SE				C		A	P			
Mud Lake (Long)	245	4	3	W	X	SE										
Roeckl Lake	3	12				SE										
Spring Lake (Random)	57	22	7		X	SE		P		C		C				E
Thiensville Millpond	45	8		BR		DG		P	P	P		C				
Unnamed																
T09N R21E S36-09	49	13				SE				C		C				
T12N R23E S19-07	23	47				SE				C		A				
PEPIN COUNTY																
Chimney Lake	**	**						P		P		P				
Dead Lake	68	7		BR		DG		P	P	P		P		P		
Forty Acre Lake	7	9				SE										
Goose Pond	**	**						P		P		P				
Lake Pepin	**	**						P		P		P				Z
Schlosser Lake	7	3				SE						C				
Silver Birch Lake	97	8		BR		DN		P	P	P		P		P		
The Bay	**	**						P		P		P				
Thompson Lake	42	23		BR		SP		P		C		P				E
** Part of Mississippi backwaters. Depth and surface area are unable to be obtained based on the fluctuating water levels.																

PIERCE COUNTY																		
Lake	Area	Maximum Depth	Mean Depth	Public Access	Lake map	Lake Type	Muskie	Northern Pike	Walleye	LM bass	SM bass	Panfish	Trout	Catfish	Sturgeon	Exotic Species		
PIERCE COUNTY																		
Dead Slough Lake	300	**																
Gantenbein Lake	88	5				DG						P						
George Lake (Spring Valley)	126	29		BR		DG		P		C		C	P					
Goose Lake	104	**																
Kinnickinnic Pond, Lower	15	13				DG												
Kinnickinnic Pond, Upper	18	9				DG						P	C					
Mud Lake (Upper)	400	**																
Nugget Lake	116	50		BR					P	C		C						
River Falls Pond	1	5				DG							P					
St Croix Lake	4,668	60		BR		DG	P	P	C	P	C	P		P	P	Z		
Unnamed																		
T24N R18W S03-15	26	5				SE												
T25N R18W S30-01	22	2				SE												
T25N R18W S30-15	40	5				DG												

** Part of Mississippi backwaters. Depth is unable to be obtained based on fluctuating water levels.

POLK COUNTY																		
Alabama Lake (Long)	98	28	7	T	X	SE		P		P			P					
Andrus Lake (Little Round)	25	12				DG		P		P			P					
Antler Lake (Pine)	101	22	9	BR	X	SE		C		C			C					
Apple River Flowage	639	18	6	BR	X	DG	C	C		C			A					
Aspen Lake	11	13				SE												
Baker Lake T38N R16W S36	22	9				SE												
Balsam Lake	2,054	37		BR	X	SE		C	P	A			C					
Barbo Lake	44	4	2	T	X	SE		C		P			C					
Barneys Lake	6	7				SE												
Bass Lake T36N R15W S31	138	19	6	T	X	SE		P		P			P					
Bass Lake T36N R19W S23 (Sterling)	78	26	8	T	X	SE		P		P			P					
Bass Lake Springs	6	8				SP								P				
Basswood Lake (Bass)	22	10				SE												
Bear Lake	160							P		P			P					
Bear Trap Lake	241	25	17	BR	X	DG	P	C	P	A			C					
Beautiful Lake	30	17				SE		P		P			C					
Beede Lake	3	10				SE												
Big Blake Lake (Beautiful)	217	14	9	BR	X	DG	C	P	P	C			C					
Big Butternut Lake	378	19	13	BR,P	X	DG		C	P	A			C					
Big Lake	259	24	17	BR	X	SE		P	P	C			C					
Big Round Lake	1,015	17	10	BR	X	SE	P	P	P	A			A					
Black Lake*	11	6				SE												
Black Brook Flowage	98	23	7	BR	X	DG	P	C		C	P		C					

POLK COUNTY
continued

Lake	Area	Maximum Depth	Mean Depth	Public Access	Lake map	Lake Type	Muskie	Northern Pike	Walleye	LM bass	SM bass	Panfish	Trout	Catfish	Sturgeon	Exotic Species
Black Brook Springs	1	3				SP										
Blom Lake (Bloom)	208	13	5	R	X	DG		P		P		P				
Bone Lake T32N R16W S27	30	5				SE										
Bone Lake T35N R16W S06	1,781	43	23	BR	X	DG	C	C		C	P	C				
Briar Lake	13	6				SE										
Bridget Lake (Mud)	95	7	3	NW	X	DG	P	P		C		P				
Brusher Lake	67	17		R		SE				P		P				
Bullhead Lake	7	7				SE										
Camelia Lake	60	6	4	BF	X	SE		P		P		P				
Camp Douglas Lake	10	4				SE										
Cedar Lake*	1,107	28		BR	X	DG	C	C	A	P		P				
Center Lake (Big)	65	12				SE		P	P	C		P				
Church Pine Lake (Pine)	107	45	23	BR	X	DG		P	P	C		C				
Clam Falls Flowage	127	14	6	BR	X	DG		C		C		C				
Clara Lake	56	71	22		X	SE		P		P		P				
Clarey Lake (Twin)	34	49	18	BF	X	SE				P		P		C		
Clauson Lake	11	6				SE										
Clear Lake	30	26	13	BR	X	SE		C		C		A				
Clover Lake	17	6		T		SE										
Coon Lake	54	16	10	BR	X	SE		C		C		C				
Crescent Lake (Pickerel)	19	45	15	BR	X	SE						C		P		
Crooked Lake	12	6				SE										
Dace Lake (Mud)	11	15				SE				P						
Dahl Lake	32	10				SE										
Deer Lake T34N R17W S29	807	46	26	BR	X	DG	C	P	P	A		C				
Deer Lake T35N R19W S15	4	15				SE										
Deer Lake T36N R15W S23-13	16	5				SE										
Denny Lake	12	8				SE										
Depot Lake	3	8				SE										
Deronda Lake (Mud)	19	12		T		DG		P		P		P				
Diamond Lake	126	15		BR		SE		P	P	P		P				
Dinger Lake	16	16	7	T	X	SE		P		P		P				
East Lake T33N R18W S21	246	15			X	DG										
East Lake T34N R16W S18	73	6				SE										
East Lake T35N R17W S33	15	8				SE										
Elbow Lake*	233	8	4	T	X	SE				C		C				
Elkins Lake	38	15		W		SE										
Ellofson Lake	9	6				SE										
Ember Lake	13	6				DG										
Evergreen Lake (Deer)	16	8				SE										
Fern Lake	17	7				SE										
Fish Lake, South	75															
Footes Lake	55	8				SE										

POLK COUNTY continued																
Lake	Area	Maximum Depth	Mean Depth	Public Access	Lake map	Lake Type	Muskie	Northern Pike	Walleye	LM bass	SM bass	Panfish	Trout	Catfish	Sturgeon	Exotic Species
Forsythe Lake	30	12				DG		P		P		P				
Fountain Lake	24	20				DG										
Freedom Lakes	106	4	3		X	DG				P		P				
French Lake	15	11				DG				P		P				
Gabrielson Lake*(Gabelson)	38	35				SE		P		P		P		A		
Garfield Lake (Big Horseshoe)	120	8	6	T	X	SE				P		P				
Gibson Lake	43	12		T		SE										
Gilbert Lake	14	14				SE				P		P				
Glovers Lake	18	7				SE										
Godfrey Lake	23	15				DG		P				P				
Grandquist Lake	7	10				SE										
Grass Lake	56	3				DG										
Greeley Lake	17	6				SE										
Grenquist Lake (Greenquist)	58	30	13	BR	X	SE		P		P		C				
Grimhs Lake	31	43				SE		C		C		C				
Grouse Lake	23	10				SE										
Half Moon Lake	579	60	25	BR	X	DG		C	P	A		C				
Hamble Lakes (Twin)	15	74	25	R	X	SE				P		C				
Hatchet Lake	17	15				SE										
Hawthorn Lake	12	6				SE										
Herby Lake (Lanesdale, Twin)	69	36	16		X	SE		C		C		C				
Hickory Lake	18	14				SE										
Highland Lake	11	3				SE										
Hoover Lake	4	52				SE										
Horse Lake	228	11	6	BR	X	DG		P		P		P				
Horseshoe Lake (Jensen)	35	8		BR		SE			P	P		P				
Horseshoe Lake* T34N R14W S06	377	57	20		X	SE		C	P	C		C				E
Ice House Lake	6	35	14	T	X	SE							C			
Ice Lake	20	11				SE										
Indianhead Flowage	776	57	11	BR	X	DG		P	C	P	C	P				
Island Lake T32N R16W S30	32															
Island Lake T32N R18W S05-04	20															
Joel Flowage	65	8		T		DG				P		P				
Johansen Lake (Johnson)	32	19				SE				C		P				
Johnson Lake T36N R15W S26	38	12				SE										
Kenabee Lake	29	7				SE										
Kenny Lake	6	7				SE										
King Lake (Pine)	49	14		T		SE		P		C		C				
Knapp Flowage	35	12				DG										
Knife Lake	7	55				SE										
Lake Evelyn	3	20				DG										

POLK COUNTY
continued

Lake	Area	Maximum Depth	Mean Depth	Public Access	Lake map	Lake Type	Muskie	Northern Pike	Walleye	LM bass	SM bass	Panfish	Trout	Catfish	Sturgeon	Exotic Species
Lake O'The Dalles (Thaxter)	23	12		TP		SE		C	P	P		C				
Lake Round (Dwight)	67	26	15	BR	X	DG		P		P		P				
Lamont Lake	96	28	10		X	SE				P		P				
Land Lake	10	5				SE										
Largon Lake	129	10	6	BR	X	DG		C		C		C				
Larsen Lake	21	8				SE										
Laurel Lake	14	6				SE										
Lee Lake	8	6				SE										
Lees Lake	5	7				SE										
Legoo Lake	2	8				SE										
Lincoln Lake	11	3				SE										
Little Bass Lake	21	15		NW		SE				P		P				
Little Blake Lake	85	10		BR	X	DG	C	P	P	C		P	C	C		
Little Butternut Lake	189	23	8	BR	X	DG		C	P	C		C				
Little Horseshoe Lake T34N R15W S22	5	28	7		X	SE		P		P		P				
Little Horseshoe Lake T35N R18W S06	8	6				SE										
Little Largon Lake	19	29				SE		P		P		P				
Little Mirror Lake (Pickerel)	33	13	10		X	SE		P	P	C		P	A	P		
Little Pine Lake	54	10				SE		P		P		P				
Little Round Lake	67	8		NW		DG		C		C		C				
Little Ward Lake	18	7				SE										
Lone Pine Lake	17	20				SE				P		P				
Long Lake T35N R15W S25 (Helbig)	65	44	17	T	X	SE		P		P		P				
Long Lake T32N R16W S27	20	3				SE										
Long Lake T34N R17W S06	272	17	11	BR	X	SE		C		A		C	C			
Long Trade Lake	153	13	8	BR	X	DG		C		C		C	C			E
Lost Lake T35N R16W S15	60	15				DG		P		P		P				
Lost Lake T35N R17W S24	10	6				SE										
Lotus Lake (East) T33N R18W S21	246	15	7	BR	X	DG		P		P		P				
Loveless Lake (Bass)	141	20	15	BR	X	DG		C		C		C				
Lykens Lake	19	10		T		SE										
Mackie Lake	34	5				SE										
Magnor Lake (Richardson)	231	26	10	BR	X	SE		C	P	C		C	P			
Manitou Lake	17	10				SE		P				P				
Mansen Lake	18	12		T		SE										
Margaret Lake	43	17		T		SE		C		C		C				
Markee Spring	2	10		T		SP							C			
Marlpit Spring	5	7				SP							P			
Marsh Lake	4	4				SE										
Martel Lake	39	20				SE										

POLK COUNTY
continued

Lake	Area	Maximum Depth	Mean Depth	Public Access	Lake map	Lake Type	Muskie	Northern Pike	Walleye	LM bass	SM bass	Panfish	Trout	Catfish	Sturgeon	Exotic Species
McKeith Lake	72	8		R		SE		P		C		C				
McKenzie Lake	60	25	9	T	X	DG		C		C		C				
Meadow Lake (Bog)	7	51				SE										
Miller Camp Lake	12	10				SE										
Moccasin Lake (Long)	55	31	16		X	SE		P		P		P				
Mud Lake T33N R15W S26	7	3				SE										
Mud Lake T33N R18W S35	43	12				SE		P		P		P				
Mud Lake T34N R15W S01	55															
Mud Lake T34N R16W S18	10	4				SE										
Mud Lake T36N R15W S23	15	7				SE										
Mullins Lake	7	21				SE		P		P		P				
Nimon Lake (Niemon)	17	6		W		SE		P		P		P				
North Fish Lake (Fish)	56	4				SE		P		P		P				
Orr Lake (Ore)	25	12				DG				P		P				
Osceola Lake	38	14				DG		P		P		P				
Otter Lake	20															
Palmer Lake	15	2				SE										
Parker Lake	10	8				SE										
Paulsen Lake (Alden)	26	21		BR		SE		A		A		A				
Paulson Lake	26	12				SE		P		P		A				
Peaslee Lake	23	2				DG										
Pike Lake	159	33	14	BR	X	SE		C	P	C		A				
Pine Island Lake	16	7				SE										
Pine Lake T33N R17W S15 (Larch)	46	6				SE										
Pine Lake T32N R18W S23	82	34	10	BR	X	SE		P		P		P				
Pine Lake T36N R16W S24	153	53	19		X	SE		P		P		C				
Pine Lake, Lower	90	102	40	BR	X	SE		P		C		C		P		
Pipe Lake	290	68	27	BR	X	SE		C	P	C		C				
Pipe Lake, North	55	37		NW	X	SE		C	P	C		P				
Pleasant Lake	45															
Pogo Lake (Big)	14	17				SE		P		P		P				
Poplar Lake	125	34	12	BR	X	SE		P	P	C		A				
Rhinstad Lake	9	17				SE										
Rice Lake T32N R18W S11	98	6	4	NW	X	DG		P		P		P				
Rice Lake T33N R19W S15 (Cattail)	57	3			NW	DG										
Rice Lake T35N R17W S21 (Glenton)	128	10	3	BR	X	DG		P		P		P				
Rice Lake T35N R19W S11	4	18				SE										
Roger Lake	17	12			NW	DG		P		P		P				
Round Lake T34N R18W S36	10	6				SE										
Round Lake T35N R15W S23 (Heath)	23	20				SE										

POLK COUNTY
continued

Lake	Area	Maximum Depth	Mean Depth	Public Access	Lake map	Lake Type	Muskie	Northern Pike	Walleye	LM bass	SM bass	Panfish	Trout	Cattfish	Sturgeon	Exotic Species
Round Lake T33N R18W S26	67	26		BR	X											
Round Lake T36N R18W S31	39	38				SE		P		P		P				
Sand Lake	187	58	25	BR	X	SE		P	C	C		P	C			
Sandhill Lake (Sand)	44	12		BR		SE				P		P				
Sedge Lake	20	3				DG										
Shiloh Lake	19	12		NW		DG		P		P		P				
Silver Lake	28	26		W		SE		P		P		P				
Simpson Lake	5	5				SE										
Skinaway Lake*	37	10		R		SE				P		C				
Snake Lake T32N R16W S15	1	11				DG										
Snake Lake T34N R15W S03	14															
Snowshoe Lake	13	8				SE										
Somers Lake	101	12	5	BR	X	DG		P		P		P				
Spur Lake (Little Pine)	61	10	3		X	SE				P		P				
Square Lake	35	11	5		X	SE				P		P				
Staples Lake*	305	17	10	BR	X	DG		C	P	C		C				
Straight Lake	107	12		NW		DG		C		C		C				
Surprise Lake	14	3				SE										
Swede Lake	68	32	13	W	X	SE		P		C		C				
T Lake	11	45				SE				P		P				
Tarbert Lake (Tabor, Twin)	42	20	9	BR	X	SE				P		P				
Toby Spring	1	6				SP							C			
Trident Lake (Pine, King)	43	7				SE										
Tula Lake	15	5				SE										
Tuttle Lake	10	2				SE										
Twenty-Ninth Lake	29	7				SE										
Twin Lake	10	22				SE				P		P				
Twin Lake, East	60															
Twin Lake, North	135	27	11	BR	X	DG		C	P	C		A				
Twin Lake, South	74	9	5	BR	X	DG		P		P		C				
Twin Lake, West	40															
Unnamed																
T34N R15W S01-11	40															
T35N R17W S16-15	20	8				DG				P		P				
T36N R16W S18-01	41	5				SE										
Vincent Lake	70	15	9	BR	X	SE		P	P	P		P				
Wallin Lake	8	7				SE										
Wapogasset Lake	1,186	32	17	BR	X	DG	P	C	P	A	P	C				
Ward Lake	91	43	16	BR	X	SE		C	P	A		C				
Weiss Lake	9	7				SE										
White Ash Lake	153	9	6	BR	X	DG	P	C		C		C				
White Ash Lake, North	119	9	5	BR	X	DG	P	P		P		C				
Wild Goose Lake	182	12	8	BR	X	SE		P		P		P				
Wind Lake (Round)	38	7		T		DG		P	P	C		C				

POLK COUNTY continued																					
Lake	Area	Maximum Depth	Mean Depth	Public Access	Lake map	Lake Type	Muskie	Northern Pike	Walleye	LM bass	SM bass	Panfish	Trout	Catfish	Sturgeon	Exotic Species					
Wintergreen Lake	32	12				SE															
Wolf Lake	72	22	11		X	DG		P		P		P									
Woodsman Lake (Mud)	31	9				SE		P		P		P									
Young Lake	30	10				SE															
PORTAGE COUNTY																					
Adams Lake	30	51	17	BR	X	SP				C		P		P							
Amherst Millpond	48	5	2	T	X	DG		P				P		C							
Anderson Lake	12	6				DG						P									
Bakers Lake (Becker)	32	4		W		SE															
Bass Lake (Claudes)	55	16			X	SE						A									
Bear Lake	34	36	7	BR	X	SE				C		A								E	
Bentley Pond (Dana Pond)	86	5	2	NW	X	DG		P				A									
Bingo Lake	6	16			X	SE		P				C									
Biron Flowage*	2,126	23		BR		DG	P	P	C	P	C	P		P		P					
Boelter Lake (Marefield)	14	5		T		SE						C									
Budesberg Lake (Severson)	25	58			X	SE				C		C									
Clar-Re Lake	17	15				SE															
Collins Lake (Fish)	49	30	21	BR	X	SE		P	P	C		P									
Deans Lake	6	23			X	SP				P		C									
Dubay Lake	6,700	30		BR		DG	P	C	A	P	C	C		C						E	
East Lake (Wolf)	18	2			X	SE															
Ebert Lake	12	29	10	NW	X	SP				C		C		P							
Ell Lake (L Lake)	28	15			X	SE															
Emily Lake	105	36	16	BR	X	SE		C	C	C		C		P						E	
First Lake	12	4				SE															
Fountain Lake	15	23		BR	X	SP				C		A									
Glisezinski Lake (Jaqueline)	40	17	4	R	X	SE		P		P		A									
Goin Lake (Cow)	20	7				SE						C									
Helen Lake	78	18	8	BR	X	DN		P		C		C								E	
Hintz Lake	51	5			X	SE															
Jim Lake	4	15			X	SE															
Johnson Lake	4	7				SP															
Jordan Pond	84	10	4	BR	X	DG		P		P		C									
Julia Lake (Wards)	14	4				SE															
Kranski Lake (Kraneks)	17	33				SP				C		A									
Lime Lake	45	31		BR	X	SE		P		C		A								E	
Little Eau Pleine Flowage	495	8				DG		P	P		P	C									
Lions Lake (Kilobassa)	39	6	5		X	DN		P		C		C									
McDill Pond	261	15	5	BR,P	X	DG		P		C	P	C								E	
Meyers Lake	18	11	7	BR	X	SE		P		P		P									
Minister Lake (Preacher)	16	9			X	SE															
Mud Lake T23N R09E S13	5	22				SE								P							
Mud Lake T23N R10E S36	4	17				SP								P							

PORTAGE COUNTY
continued

Lake	Area	Maximum Depth	Mean Depth	Public Access	Lake map	Lake Type	Muskie	Northern Pike	Walleye	LM bass	SM bass	Panfish	Trout	Catfish	Sturgeon	Exotic Species
Mud Lake T25N R10E S03	15	7				DN		P		C		P				
Mud Lake T25N R10E S22	11	12				SE										
Mud Lake T25N R10E S30	22	4				SE										
Mudhole Lake	26	1				DG										
Oesterle Lake (Osterle)	31	4				SE										
Onland Lake (Round)	47	14			X	SE		P		C		C				
Ostrowski Lake	5	7				SE						C				
Pacawa Lake	12					SE						A				E
Pallen Lake	13	10				SE						P				
Penny Lake (Mud)	11	22			X	SE				C		C				
Peters Lake (Lutz)	11	23			X	SP				C		P				
Pickerel Lake (Asbury)	40	16		BR	X	SE		P		C		C				
Pine Lake	22	10			X	SE						C				
Pleasant Lake	17	8			X	SE										
Plover River Flowage	30	10				DG		P	P	P		P				
Reton Lake	43	8			X	SE										
Riley Lake (Rough)	8	48			X	SE				C		C				
Rinehart Lake	42	25		BR	X	DN		P		C		C				
Rosholt Millpond	18	7				DG				P		P				
Second Lake	42	6				SE										
Silver Lake	7	16			X	SE										
Skunk Lake	28	20			X	SE				C		C				
Slough Lake	23	5				DG										
Spring Lake	37	42	8	BR	X	SP				C		P	P			
Springville Pond	18	12		BR	X	DG				C		P	P			E
Stoltenburg Lake	15	32		T	X	SE				C		C				
Sunset Lake	61	55	31	BR	X	SE				C		A	P			
Susan Lake	23	24				SE										
Thomas Lake (Thamar)	32	28	17	BR	X	SE		P		C		C	P			E
Thorn Lake	15	25			X	SP				C		C				
Townline Reservoir*	675	10		T		DN		P								
Tree Lake (Three)	74	33	14	BR	X	DG		P		C		P				
Turtle Lake (Virgin)	13	6			X	SE										
Twin Lake, North	37	7				SE										
Twin Lake, South	53	9				SE						P				
Unnamed																
T23N R07E S32-07	47	6				DG										
T23N R08E S26-07	36	12				SE										
T24N R07E S14-02	20	5				SE										
T24N R08E S22-10	25	25				SE										
T25N R09E S31-01	26	6				SE										
Van Order Pond (Christensen)	41	8	3	R	X	DG						C				
Wazeecha Lake*	148	20	8	BR	X	DG		P	P	C		P				EZ

PORTAGE COUNTY continued																
Lake	Area	Maximum Depth	Mean Depth	Public Access	Lake map	Lake Type	Muskie	Northern Pike	Walleye	LM bass	SM bass	Panfish	Trout	Catfish	Sturgeon	Exotic Species
Windorf Lake	8	5				SE										
Wisconsin R FL C1-Whiting	57	6				DG	P	P	C	P	C	P		P		
Wisconsin R FL C2-Stevens Pt	220	25				DG	P	C	C	P	C	P		C		
Wisconsin R FL C3-Stevens Pt	2,093	25		BR		DG	P	C	C	P	P	P		P	P	E
Wolf Lake	22	17	8	BR	X			P	P	C		P				E
PRICE COUNTY																
Alice Lake	4	22				DN							C			
Amik Lake (Rice, Pike)	224	8	5	NW	X	DG	C	P	C	C	P		P	C		
Anderson Lake	4	42	38			DG				C			C	C		
Annie Lake	24	12				DG				P			P	C		
Axels Lake	15	24		W		DN				P			C	C		
Bass Lake T34N R02E S11	20	33	13	R	X	SE		P		C			P	P		
Bass Lake T38N R01E S34	17	30				SE				P				P		
Bass Lake T38N R02W S18	94	45	21	T	X	SE				C				C		
Bass Lake T39N R02W S32	58	41	18		X	SE	C		P	P				C		
Bass Lake T40N R02W S15	84	46	16	BR	X	DN	C	P	C	P				P		
Bear Lake	8	10		W	X	SE								C		
Beaver Lake	19	12				DN	P	P		P				A		
Beaverdam Lake	1	7				SE								C		
Betsy Creek Springs	2	2				SP							P			
Betsy Lake	4	5				DG				P				C		
Big Brien Lake (Priens)	24	7				DG								C		
Big Dardis Lake	144	23	11	BR	X	DG	C	P	C	C				C		
Big Pine Lake*	632	22				DG	C	A	A		C			P		
Blockhouse Lake	242	8	5	BR	X	DG	P	C	C	C				C		
Buckman Lake	35	18				SE		P						C		
Bullhead Lake	4	9				DG								C		
Burd Lake*	14	6		T	X	SE										
Butternut Lake	1,006	32	14	BR	X	DG	A	C	A	P	P			C		P
Camp C Springs	2	5		T		SP										
Camp Four Springs	6	8		T		SP										
Camp Nine Springs	1	6		W		SP								C		P
Carp Lake	3	25				DG	P			P				C		
Cat Lake (Pot)	6	40				SE				P				C		
Cochram Lake	111	18	9	T	X	SE				A				C		
Constellation Lake	5	16				SE				P				C		
Cooley Lake	5	21				SE				P				A		
Coolidge Lake	9	14		W		SE				P				P		
Cranberry Lake T36N R01E S09	512	18	7	BR	X	DG		C	P	C				C		

PRICE COUNTY
continued

Lake	Area	Maximum Depth	Mean Depth	Public Access	Lake map	Lake Type	Muskie	Northern Pike	Walleye	LM bass	SM bass	Panfish	Trout	Catfish	Sturgeon	Exotic Species
Cranberry Lake																
T37N R01E S34	1	5				SE										
Crane & Chase Lake	86	22	13	BR	X	DN		P	P			C				
Crowley Flowage	422	23	8	BR	X	DG	C	C	P		P				P	
Dankes Lake	3	12				DG						P				
Dave Lake	21	38	25			SE				C		P				
Davis Lake	72	8				SE				P		P				
Deadman Slough	7	5		R		DG		P				C				
Deer Lake T37N R01E S06	145	18	6	BR	X	DN	A	P		C		P				
Deer Lake T40N R03E S34	27	12			X	DN		P		P		P				
Dog Lake	36	44	12			SE				C		A				
Donavan Lake	5	14				SE						A				
Duroy Lake	379	18	5	BR	X	DG	C	C	A	P	P	C				E
Elk Lake	88	25	8	BR	X	DG	C	C	C	P	P	P				E
Ferry Springs	1	6		T		SP										
Fickle Lake	10	26				DG		P		P		P				
Foulds Creek Flowage	34	8		NW		DG		P				C				
Foulds Springs	3	6		T		SP							C			
Gardner Lake	24	30	17			DG		A		C		A				
Gates Lake	91	6	3	T	X	DN				P		C				
Granger Lake	15	12		W	X	SE				C		A				
Grassy Lake	80	7	4	BR	X	DG	C	P	C	P	P	P				E
Hansen Lake	23	16				SE				P		A				
Hay Creek Pond	9	9				DG				P		P				
Hay Lake	103	6	4	T	X	DG		C				C				
Hogback Springs (Spur)	2	6		T		SP							C			
Homestead Lake	19	25				SE				P		P				
Hultman Lake	181	14	8		X	DG		C		C		A				
Iodine Lake	1	17		W		SE										
Island Lake	29	13	5	T	X	SE				P		P				
Jackson Springs	1	1				SP						C				
Janacek Springs	1	8				SP							P			
Johnson Lake	9	35				DG				P		P		A		
Jupa Lake	10	13		T		SE				P		P				
Kabol Lake	67	17			X	SE				C		C				
Lac Sault Dore (Soo)	561	21	6	BR	X	DG	C	C	C	C	P	C				E
Le Claire Lake (Mud)	27	14		T		DG		P		P		P				
Le Tourneau Lake	124	16	11	R	X	DG		P		C		P				
Leonards Lake, East	1	5				SE										
Leonards Lake, West	1	16				SE										
Lindberg Lake	1	47				SE						C				
Little Bass Lake	3	11				SE						P				
Little Brien Lake	7	6				DG						P				
Little Dardis Lake	16	12								P		P				

PRICE COUNTY
continued

Lake	Area	Maximum Depth	Mean Depth	Public Access	Lake map	Lake Type	Muskie	Northern Pike	Walleye	LM bass	SM bass	Panfish	Trout	Catfish	Sturgeon	Exotic Species
Long Lake T37N R01E S12	418	54	11	NW	X	DG	C	P	A	P	P	C				E
Long Lake T39N R02W S31	241	49	17		X	DG	C	C	C	C	P	C				
Lost Lake T37N R01E S11	4	16				DN				P	P	C				
Lost Lake T40N R02E S29	9	15		T		DG		P		P		P				
McArthur Lake	38	11			X	SE		P	P			P				
McIlquham Lake	35	6				DG		P		P		P				
Meadow Lake	4	35				SE										
Miles Lake	32	31			X	SP		P	P	C		C				
Mill Pond	10	20				SE				P		C				
Mink Spring	8	18				DN						C				
Minnow Lake	10	25		R	X	SE				P		C				
Mud Lake T38N R02W S30	8	18				SE						P				
Mud Lake T38N R03E S05	30	4		W	X	SE										
Mud Lake T40N R01W S17	20	8	5		X	SE		P				P				
Mud Lake T40N R02W S04	9	16				SE						C				
Mud Lake T40N R02W S11	6	18				SE						A				
Murphy Lake	24	8				DG						A	P			
Musser Flowage	563	15	5	BR	X	DG	C	P	C	C		A				E
Nettie B Lake	38	12			X	SE				P		A				
Newman Lake	91	48	16	BR	X	SE				C	P	C				
Newman Springs	7	15	6	BR		SP							C			
Nichols Lake (Little Joe)	22	5		W	X	DG				P		A				
Niebauer Springs	12	8	3	BR		SP							C			
Ogema Millpond	6	9	4	BR	X	DG		P		P		C				
Oles Lake	1	8		W		SE										
Ottertail Springs	3	6				SP							P			
Ouimetta Lake	15	14			X	SE				P		P				
Oxbo Lake	5	14		W		SE						P				
Park Falls Flowage, Lower	71	16	8	BR	X	DG	P	C	C			C			P	C
Park Falls Flowage, Upper	431	17	8	BR	X	DG	C	A	C		C	C				
Patterson Lake	70	34	15	BR	X	SE							C			
Pearson Lake	9	48	45		X	SE				C		C				
Penny Lake	1	10		W		SE						C				
Perch Lake T36N R01W S04	8	15				SE		P				C				
Perch Lake T39N R01W S21	35	21				SE				P		C				
Peters Lake	19	30				SE				P		C				
Pike Lake	806	17	11	NW	X	DG	C	C	A		C	P				
Pixley Flowage (Smith Lake)	334	23	5	BR	X	DG	P	C	C		P	C			P	
Planet Lake (Fourmile)	12	32				SE		P		P		A				
Pond Lake	55	5		W	X	SE		P				P				
Pot Lake (Cat)	9	14		W		SE						P				
Prentice Flowage	16	10	6	BR		DG		P			P	C				
Price Lake, Lower	92	27	15		X	DG	P	C	C		P	C				
Price Lake, Middle	52	5				DG	P	C		P		P				

PRICE COUNTY continued		Area	Maximum Depth	Mean Depth	Public Access	Lake map	Lake Type	Muskie	Northern Pike	Walleye	LM bass	SM bass	Panfish	Trout	Catfish	Sturgeon	Exotic Species
Lake																	
Price Lake, Upper	43	13					DG	P	C		P		C				
Priest Lake	32	10					DG		P		P		C				
Riley Lake	182	8	6	BR	X		SE		P		C		C				
Risberg Lake	10	44					SE				P		C				
Round Lake T40N R02W S07	3	16					SE						P				
Round Lake T40N R03E S23	726	24	16	BR	X	DG	C	C	A			P	P		P	P	
S Lake (South)	33	23				X	SE				C		C				
Sailor Creek Flowage	215	8	3	BR	X	DG			A		C		A				
Sailor Lake	170	7	5	BR	X	DG			C		C		A				
Schnur Lake	158	27	15		X	DG	C	C	C		P		C				
Seven Lake	7	10					SE						P				
Sixteen Lake	119	5	5		X	DN			P				P				
Solberg Lake	859	16	7	BR	X	DG	C	P	A		P		A				
Spirit Lake	126	9	6	BR	X	DG	P	C	P		C		C				
Spirit Lake, North	213	22	12	NW	X	DG	C		P	A			C				
Spring Creek Flowage	60	6		BR		DG			P				P				
Spur Lake	12	19		T	X	SE			P		P		A				
Squaw Creek Flowage	150	7		T		DG			P				C				
Steve Creek Flowage, Lower	11	8		T		DG			P				C				
Stone Lake	79	16	8	BR	X	DG			P		P		C				
Sweeney Lake (Swedey)	42	14				DG			C		C		P				
Tackle Lake	5	12		W		DN			C		C		P				
Ten Lake	43	37	17	BR	X	SE			P		C		C				
Thirty-Five Lake, Lower	8	10				DG			P				C				
Thirty-Five Lake, Middle	5	8				DG			P				C				
Thirty-Five Lake, Upper	3	11				DG			P				C				
Thompson Lake	111	25	11	W	X	DG	P		C	P			C				
Three Lake	25	22				SE					P		C				
Timms Lake	19	38	15	R	X	SE			P		C		P				
Townline Lake	9	17				DG			P		C		C				
Township Corners Flowage	30	5		R		DG							P				
Tracy Lake	15	16		W	X	SE					P		P				
Tucker Lake	118	32	14	W	X	DG	P		C	P	P		C				
Turner Lake	149	12	8	NW	X	DG	C		C	C	P		C				
Twin Lakes	19	16	7	BR	X	SE							P	C			
Unnamed																	
T34N R02E S23-15	53	12				DG							P				
T34N R03E S19-07	29	14				SE			P		P		A				
T35N R02E S32-15	20	9				DG					P		P				
T35N R02E S36-10	21	5				DG											
T36N R01W S23-11	25	7				DG			P								
T36N R01W S23-14	81	9		BR		DG			P				P				
T36N R02E S15-03	320	12				DG			P		P		P				
T37N R02W S19-07	22	8				DG							P				

PRICE COUNTY																	
continued																	
Lake	Area	Maximum Depth	Mean Depth	Public Access	Lake map	Lake Type	Muskie	Northern Pike	Walleye	LM bass	SM bass	Panfish	Trout	Catfish	Sturgeon	Exotic Species	
T38N R01E S09-16	33	7		BR		DG		P									
T38N R01W S03-09	40	6		BR		SE											
T39N R01E S16-14	128	6				DG						P					
Warner Lake	3	14				SE				P		C	C				
Whitcomb Lake	44	33		T	X	SE	P	P	C			C	C				
Willow Springs	3	6		T		SP							P				
Wilson Flowage (USFS)	269	6	8	T		DG		C		P		P					
Wilson Lake (Wilson Creek Fl)	351	11	6	BF	X	DG	C	P	C	C	P	C	C			E	
Wintergreen Lake	52	14	8	R	X	SE		P	C	C	P	C	C				
Worcester Lake	100	37	12	BR	X	DG		P	C	P	P	C					
RACINE COUNTY																	
Bisanabi Lake (Johnson)	13	9	4		X	SE				P							
Bohner Lake	135	30	9	BR	X	DG		C		A		C				E	
Brock Lake	13	12	4	NW	X	DG		P				C	C				
Browns Lake	396	50	8	BR	X	DN		A	P	A		C	C			E	
Buena Lake	72	8		BR	X	DG		C	P	C		C		P			
Delmonte Lake	4	5	5		X	DG		P		P		P					
Denoon Lake	162	55	18	BR	X	SE		C	P	C		P				Z	
Eagle Lake	515	12	6	BR	X	DG		A	C	C		P				E	
Echo Lake	71	11	2	BR	X	DG		P		P		P					
Kec-Nong-Ga-Mong Lake (Long)	88	27	9	BR	X	DG		P		C		C					
Lake Tahoe	6	3	2		X	DG						P					
Leda Lake (Frieda)	12	22	13		X	DN		P		P		C					
Long Lake	102	7	3	W	X	DG		P		C		P		P		E	
Overson Pond	18	6				SE						P					
Racine Quarry																Z	
Rockland Lake	40	28	10	T	X	DN		P		C		C				E	
Rodgers Pond	11	7				SE											
Tichigan Lake	279	65	6	BR	X	DG		C	C	A	P	C	P	C		EZ	
Unnamed T03N R23E S06-03	20	64				SE		P		P		C	C				
Waubesee Lake (Minister)	129	75	19	T	X	DG		A	P	C		A				EZ	
Wind Lake	936	50	10	BR	X	DG		C	C	C	P	C		P		EZ	
RICHLAND COUNTY																	
Balmoral Pond	42	5		NW		DG						C					
Coffinberry Slough	3	6		NW		DN		P		C		P					
Cruson Slough	20	10		BR		DN		C		C		P					
Garner Lake	11	8				DG		C		P		C		P			
Lee Lake (Cazenovia Millpond)	46	11		BR		DG				C		P				E	
Long Lake T08N R02E S13	48	10	4	BR	X	DG		C	P	C		P		P		E	
Lower Lake	25	6		NW		DG		C		P		C		P			

RICHLAND COUNTY continued																
Lake	Area	Maximum Depth	Mean Depth	Public Access	Lake map	Lake Type	Muskie	Northern Pike	Walleye	LM bass	SM bass	Panfish	Trout	Catfish	Sturgeon	Exotic Species
Richland Center Millpond	39	7		T		DG						P				
Smith Lake	17	5		BR		SE		C		C		P				
ROCK COUNTY																
Afton Gravel Pits	34	27				SE		P		C		P				
Bowers Lake	8	6		T		DG				P		P				
Clear Lake	82	20		BF	X	SP		P		P		P				E
Duck Lake	14	4				SE						P				
Gibbs Lake (Big Spring)	71	23		BR	X	DG		P		P		P				E
Grass Lake T04N R11E S19	16	6				SE						P				
Grass Lake T04N R13E S17	70	3				SE										
Kiwanis Pond (Janesville Gravel Pit, Atlas)	10	37		T		SE						A	P			
Koshkonong Lake	10,460	7	5	BR	X	DG	P	P	P	P	P	C		P		
Leota Lake	41	15		BR		DG		P		P		P				
Lions Park Pond (Trout Pond)	13	18		T		SE				P		C				
Little Gibbs Lake (Lower)	18	18				SE		P		P		A				
Mud Lake (Forest)	21	6				SE						P				
Muskrat Lake	11	4				SE						P				
Sheepskin Lake	41	4				SE						C				
Spauldings Pond	28	17		R	X	SP		P		A		C				
Stebbinsville Pond	14	15				DG				P		C				
Storrs Lake	40	23		BF,P	X	DG		P		P		P				E
Unnamed T04N R12E S34-15	27	20				SE				C		C				
Willies Pond	12	14				SE		P	P	C		C		P		
RUSK COUNTY																
Amacoy Lake	278	20	13	BR	X	DG	C	P	C	C	P	A		P		
Atwood Lake	5	23				SE				P		P				
Audie Lake	128	32	6	BR	X	DG	P	P		P		P				
Bass Lake T34N R07W S28	26	25				SE		P		P		P				
Bass Lake T34N R09W S16	88	27	8		X	SE	P	P	P	C		A	P			
Bass Lake T35N R07W S12	27	18	12	BR	X	SE				C		C				
Bass Lake T36N R07W S04	6	19				SE		P				C				
Bear Lake	29	12				SE				A		A				
Beauty Lake	8	17				SE		P		P		A				
Big Bowler Lake (Parker)	39	8		R		SE				C		P				
Big Falls Flowage	369	45	11	BR	X	DG	P	P	C	P	C	P		P	P	
Bog Lake	37	9	6	BR	X	SE		P				A				
Bollman Lake	20	5				SE										
Boot Lake	87	44	17	BR	X	SE	P			C		A				
Bruce Lake	35	6	1		X	DG		P		C		P				
Bruno Lake	4	11				SE										

RUSK COUNTY
continued

Lake	Area	Maximum Depth	Mean Depth	Public Access	Lake map	Lake Type	Muskie	Northern Pike	Walleye	LM bass	SM bass	Panfish	Trout	Catfish	Sturgeon	Exotic Species
Brush Lake	17	39				SE				P		C				
Bucks Lake	83	18	3	BR	X	DG		C		P		P				
Bull Moose Lake	43	4				SE						C				
Cadotte Lake*	14	44			X	SE				P		C		P		
Caley Lake	55	10	6	R	X	SE		P				P			P	
Chain Lake*	468	74	18	W	X	DG	C	C	C	C	P	C				
Clear Lake	95	74	29	BR	X	DG	P	C	C	C	P	P				
Coon Lake	6	18				SE						P				
Corbett Lake	23	4		T		SE				P		C	P			
Cranberry Lake	10	28		NW		DG		P		P		P				
Cummings Lake, North	12	12				SE						P				
Cummings Lake, South	9	14				SE						P				
Dairyland Reservoir	1,745	70	24	BR	X	DG	C	P	A	P	C	P		P	P	
Four Lake	21	49	21	R	X											
Dead Goose Lake	20	45				SE				C		C				
Dickey Lake	26	9				SE						C	P			
Dump Lake	4	8				SP		P				C				
Fireside Lakes (Rice & Mud)	302	30	13	BR	X	DG	P	C	C	C		A		P		
Fish Lake	115	40	16	BR	X	SE		P		C	C	P				
Galky Lake	4	10		W		SE				C		C				
Goose Lake	20	52		T	X	SE	P	P	P	C		C				
Hawkins Millpond	5	7		T		DG				P		C	P	P		
Hill Trail Flowage	42	9		T		DG						P				
Hogskin Lake	16	8				SE										
Holcombe Flowage*	3,890	61	12	BR	X	DG	C	C	A	C	C	C		P	C	
Horseshoe Lake	24	37				SE		P		C	C	C				
Hungry Lake	20	20				SE				C	C	P				
Island Lake	526	54	22	BR	X	DG	C	C	C	C	P	C				
Koehler Lake	17	6				SE										
Ladysmith Flowage	288	19	8	BR	X	DG	P	P	C	P	C	P		P	P	
Lake Four	21	49	21	W	X	SE				P		P				
Lake La Verne	60	12				DG		P				C				
Lake One	1	32				SE		P		C		P				
Lake Three	4	26				SE		P		C		P				
Lake Two	5	30				SE		P		C		P				
Lea Flowage (Lea Lake)	232	9	3	BR	X	DG		P		P		P				
Little Bear Lake	7	18				SE				P		P				
Little Bowker Lake (Perdziak)	11	6				SE				C		A				
Long Lake	2	5				SE										
Lost Lake	18	14	8	T	X	SE		P		P		P				
Lost Mans Lake	2	38				SE										
MacDonald Lake	7	4				SE										
Marsh Lake	43	4				SE										
Mathy Lake	7	4				SE										
MeGee Lake	71	10		BR	X	DG		C				C				

RUSK COUNTY
continued

Lake	Area	Maximum Depth	Mean Depth	Public Access	Lake map	Lake Type	Muskie	Northern Pike	Walleye	LM bass	SM bass	Panfish	Trout	Catfish	Sturgeon	Exotic Species
McCann Lake	133	38	14	BR	X	DG	C	C	C	P	C					
Murphy Flowage	171	14	5	BR	X	DG		P	C	C	C	A				
Muskrat Lake	28	22		W		SE			P	P	C	A				
North Lake	11	25		W		SE			C	C	P	P				
Park Lake	16	10		T		SE		P	P	P	C	C				
Perch Lake (Bass)	23	40		BR	X	DG	P		P	C	C	C				
Pickerel Lake C1 T34N R09W S16	12	33				SE		P		P		P				
Pickerel Lake C2 T34N R09W S16	19	22				SE		P		P		P				
Pickerel Lake C3	18	16				SE		P	P	P		C				
Port Arthur Flowage	462	19	8	R	X	DG	P	P	C		C	C	P	P		
Pine Lake	15	25				SE				C	C	P				
Pine Lake*T32N R09W S02	262	115		BR	X	SE		P		C	C	P				
Potato Lake	534	40	10	BR	X	DG	C	C	C	A	P	A				
Pulaski Lake	126	40	17	BR	X	SE	P	P	C	P	P	P				
Rock Lake	7	8				SE										
Round Lake	105	5	3	BR	X	SE						P				
Rusk Lake	12	71	21	BR	X	SE		P	P	C		A				
Sand Lake*	262	100	29	BR	X	SE	C	P	C	C		C				
Saxton Lake	5	20				SE				P		P				
School Lake	7	43				SE		P		C		C				
Shamrock Lake	56	8	5		X	DG		P		P		C				
Skinner Creek Flowage	66	5		W		DG		C		P		A				
Star Lake T33N R09W S33	13	21	8		X	SE				P		A				
Star Lake T36N R08W S19	19	30				SE		P		P		P				
Styles Lake	7	36				SE		P				C				
Sugar Lake	34	20				SE				C		C				
Sunfish Lake	11	49				SE				C		C				
Thornapple Flowage	268	19	9	BR	X	DG	P	P	C	P	C	P		P	P	
Three Lakes No.1 T36N R09W S25	4	20		T		SE							C			
Three Lakes No.2 T36N R09W S24	3	7		T		SE							P			
Three Lakes No.3 T36N R09W S24	1	6		T		SE							P			
Twin Lake, East*	28	4			X	SE						P				
Two Bear Lake	36	35				SE		C		C		C				
Unnamed																
T33N R08W S32-11	23	13				SE				P		P				
T34N R08W S13-05	30	15				SE		P		P		C				
T36N R03W S24-02	30	12				DG						P				
T36N R09W S32-05	28	10				SE						A				

RUSK COUNTY																
continued																
Lake	Area	Maximum Depth	Mean Depth	Public Access	Lake map	Lake Type	Muskie	Northern Pike	Walleye	LM bass	SM bass	Panfish	Trout	Catfish	Sturgeon	Exotic Species
Washington Creek Flowage	165	5		R		DG		P				P				
Whiplash Lake	12	19				SE										
ST CROIX COUNTY																
Anderson Springs	2	2		NW		SP										
Apple Falls Flowage	39	40	12	T	X	DG	P	P	P		C	P				
Bass Lake T30N R19W S23	417	35		BR	X	SE		P	P	C		A				E
Bierbrauer (WPA)				R					P			P				
Brushy Mound Lake	13	5				SE										
Bushnell Lake	17	12		R		SE										
Bushy Lake	28	10				SE										
Casey Lake	28	12		W		SE										
Cedar Lake	1,107	28		BR	X	DG	C	C	A	P		P				
Dry Dam Lake	28	4				SE				P	P	P				
George Lake*(Spring Valley)	126	29		BR		DG		P		C	C	C	P			
Glen Lake	84	38		BR						A		C	P			
Goose Pond	14	2		R		SE										E
Harmin Lake	17	6				SE										
Hatfield Lake	90	9		R						P						
Levesque Spring	2	6				SP							P			
Little Bushy Lake	6	4				SE										
Little Falls Lake	172	18	8	BR	X	SE		P		A	C	C				E
Mallalieu Lake	270	17	5	BR	X	SE		P	P	C	C	C	P			E
New Richmond Flowage	236	15	4	BR	X	DG		P	P	P		P				
North Bass								P	P			P				
Oakridge Lake	149							P				P				
Perch Lake	43	63	34	BR	X	SE				C		C	A			E
Pine Lake (Baldwin)	107	21	8	BR	X	SE		C	C	C		C				
Pine Lake (Somerset)																
T31N R19W S10	89	19		R		SE		C		C		A				
Riverdale Flowage	75	20	6	BR	X	DG	C	P	P	P	P	P				
St. Croix Lake*	4,668	60		BR		DG	P	P	C	P	C	P		P	P	Z
Squaw Lake	129	32	13	BR	X	SE		P	P	A		A				
Strand Lake	21	16				SE										
Three Lakes	85	5				SE										
Turtle Lake	27	12				SE										
Twin Lake, West	97			R		SE										
Twin Lake, East	65			R		SE										
Unnamed T30N R19W S35																
(Fugers)	34	7				SE										
T31N R17W S10-10																
(Diamond)	40					SE		A								
T31N R17W S30-04																
(Erickson WPA)	52															

SAUK COUNTY																			
Lake	Area	Maximum Depth	Mean Depth	Public Access	Lake map	Lake Type	Muskie	Northern Pike	Walleye	LM bass	SM bass	Panfish	Trout	Catfish	Sturgeon	Exotic Species			
SAUK COUNTY																			
Bakkens Pond	14	6		W		DN		C		C		C							
Blass Lake	34	16	8	R	X	DG		C		C		C							
Buckhorn Lake	30																		
Cynthia Slough	13	9		NW		DN		P	P	P	P	P							
Deacon Thomas Lake	11	12		NW		DN		P	P	P	P	P		P					
Delton Lake	267	16	8	BRF	X	DG		P	C	A		P		P					E
Devils Lake	369	47	30	BR	X	SE		C	P	A	P	A		C					E
Dutch Hollow Lake	210	40		BR,P		DG		P	P	A		A							E
Hemlock Slough	12	12		BR,P		DN		P		C		C							E
Hill Slough	4	7		NW		SE		P		P		P							E
Hutter Slough	10	10		NW		SE		P		C		P							E
Jones Slough	5	3		NW		SE		P		P		P							E
Kilbourn Flowage*	1,868	35		BR		DG		P	P	P	P	P			P				E
La Valle Pond	10	2		R		DG													
Lake Of The Dells	13	8				DN				C		C							
LeLand Millpond	14	8	3	NWP	X	DG		P		C		C							
Long Lake T08N R05E S02	4	10		NW	X	DG		P	P	C		C			P				E
Mirror Lake	137	19	8	BR,FP	X	DG		C	P	A		C			P				E
Norton Slough	9	3		NW		SE		P		P		P							E
Redstone Lake	612	36	14	BR, F	X	DG		P	P	C	P	A			C				E
Seeley Lake	49	10	3	BR	X	DG		P		C		A							E
Virginia Lake	35	15		BR		DN				C		A							E
White Mound Lake	104	16		BF,P		DG		P		A		A			P				E
Wisconsin Lake	9,000	39		BF,P	X	DG	P	C	A	C	C	P	A		P	C			E
Wood Slough	4	3		BR		SE		P											
SAWYER COUNTY																			
Adina Lake	20	10				SE				P		C							
Ashegon Lake (Bass)	74	56	26	BR	X	SE	P		P	C	P	A		C					
Balsam Lake	13	3		BR		SE													
Barber Lake	238	21	9	BF	X	DG	C	P	C	C		A							
Barker Lake	238	12	5	W	X	DG	P	P	C	P	C								
Bean Brook Springs	3	3				SP								P					
Beaver Creek Spring	1	1				SP								P					
Beaver Lake T41N R06W S27	47	20		W	X	SE				P		C							
Beaver Lake T42N R06W S18	60	9			X	SE				P		C							
Bennett Lake	37	66				SE		C		C		C							
Benson Springs	2	5		W		SP									C				
Bentley Lake (Little Buck)	2	11		W	X	SE													
Beverly Lake	16	28	9	BR	X	DG	P	C		P		P							
Billy Boy Flowage	74	7	3	BR	X	DG	P	C	C	P	P	P							
Birch Lake*	368	73	24	BR	X	DG		C	C	C	P	C							

SAWYER COUNTY continued		Area	Maximum Depth	Mean Depth	Public Access	Lake map	Lake Type	Muskie	Northern Pike	Walleye	LM bass	SM bass	Panfish	Trout	Catfish	Sturgeon	Exotic Species
Lake																	
Black Dan Lake (McDonald)	128	37	13	BR	X	DG	P	P	A	C			P	P			
Black Lake (Birch)	129	17	8	BR	X	DG	C	P	P	C			P				
Blaisdell Lake	356	19	4	R	X	DG	P	P	P	P			P				
Blue Gill Lake (Bass)	26	23	12	BR	X	SE			C	C	P		C				
Blueberry Lake	280	29	17	BR	X	SE		P	C	A	P	P	C	P			
Boos Lake	37	16			X	SE	P		P	P			P				
Boribo Lake	10	9				SE											
Borns Lake	11	4				SE											
Buckhorn Spring	1	1		T		SP								P			
Buff Lake	17	22		W		SE				C			P				
Bulldog Springs	11	9		W		SP							P	P			
Bullhead Lake T42N R06W S28	8	19			X	SE		C		P			C				
Bullhead Lake T42N R09W S36	8	17	9		X	SE		P		P			C				
Bunker Lake	21	6				SE							C	P			
Burd Lake	14	6		T	X	SE											
Burns Lake	37	9	5	NW	X	DG	C	P	P	P			C				
Byrd Lake	3	9		W	X	SE							C	P			
Callahan Lake	106	18	11	NW	X	DG	C		P	C			C	P			E
Camp Four Lake (Narrow)	16	22			X	SE				C	C		C	P			
Camp Four Lake, East	17	10				SE				C	C		C	P			
Camp Four Lake, West	27	6		W		SE				P			C				
Camp Smith Lake	7	31	12	BR	X	SE								C			
Carpenter Lake	12	8				SE					P						
Catfish Lake	5	12		NW	X	SE				C			C				
Cattail Lake	23	3		W	X	DG	P		P	P	P		C				
Champagne Lake	7	12		W		SE											
Chetac Lake	2,410	28	14	BF	X	DG		A	P	A	P		A				
Chip Lake	3	21		W	X	SE											
Christner Lake	34	16				SE				C			C				
Christy Lake	93	7		W	X	SE				P			C	P			
Clam Lake, Lower	229	22		BF	X	DG	C		C	P	C		C				
Clear Lake	77	32	14	BR	X	SE	P		P	C			C				E
Colbroth Lake	36	12		R		SE		C		P			C				
Connors Lake	429	82	38	BR	X	DG	C		A	P	C		C				E
Connors Spring	1	1		T		SP								P			
County Line Lake* (Line)	63	72	21	T	X	SE				C			P	P			
Currier Lake	19	39	18	BR	X	SE				C	C		P				
Davies Lake (Bog)	20	6				SE				P			A				
Davis Lake	6	17		R	X	SE				C			P				
Dead Creek Spring (Dead Lake)	2	4		T		SP								C	P		
Dead Lake	42	26				SE	P		P	C			C				

SAWYER COUNTY
continued

Lake	Area	Maximum Depth	Mean Depth	Public Access	Lake map	Lake Type	Muskie	Northern Pike	Walleye	LM bass	SM bass	Panfish	Trout	Catfish	Sturgeon	Exotic Species
Deer Lake	423	18	5	BR	X	DG		C				C				
Delano Lake (Altony)	15	12			X	SE				C		C				
Devils Lake	188	6		R		SE						C				
Durphee Lake	193	16	10	BR	X	SE		P	P	C	P	A				
Eagle Nest Lake	12	23				SE				C		C				
Eddy Creek Spring	4	7		T		SP							C			
Evelyn Lake (Perry)	18	10			X	SE				C		P				
Evergreen Lake	200	25	12	NW	X	DG	C		C	P		P				
Farnsworth Lake	20	25				SE				P		A				
Fawn Lake T40N R06W S11	3	15			X	SE										
Fawn Lake T42N R07W S15	23	35	15	NW	X	DG	C		C	C	P	C				
Grim Flowage	86	16	4	BR	X	DG										
Filing Shed Lake	11	9				SE				C		P				
Fishtrap Lake	216	11	7	BR	X	DG	C	P	P	C		A				
Foo Lake	4	6		W	X	SE										
Fortyone Creek Spring	1	2		T		SP							P			
Garbutt Lake	36	43				SE				C		C				
Ghost Creek Spring	1	1		W		SP										
Ghost Lake	372	12	5	BR	X	DG	P		P	C		P				
Glover Lake	26	14		R		SE				P		P				
Goodman Lake	14	14			X	SE				P		P				
Goodwin Lake	9	7		W		SE										
Goose Lake	40	9			X	SE	P			P		C				
Grant Lake	17	6		W	X	SE										
Graveyard Spring	2	18		W		SP	P	P	P	P		P	P			
Green Lake T38N R09W S29	12	35	12	R	X	SE				C		P				
Green Lake T40N R08W S14	47	9		BR		SE				C		C				
Grindstone Lake	3,111	60	30	BF	X	DG	C	C	A	P	C	P				
Grindstone Spring	4	7		BR		SP							P			
Grindstone Spring, Lower	3	11		T		SP		P	P			P	P			
Grindstone Spring, Upper	2	10		NW		SP							P			
Gurno Lake	86	27	13	R	X	SE	P	C	P	C		P				
Hadley Lake	39	17		W	X	DG				P		C				
Ham Lake	100	28	14		X	SE			P	C	P	P				
Hanson Lake	36	13		W		SE										
Hauer Spring	8	8		BR		SP						C	C			
Hauer Spring, Lower	1	13		NW		SP							C	P		
Hay Creek Springs	8	18				SP							P			
Hayward Lake	247	17	5	BR,P	X	DG	P	A	P	C	C	C	P			
Hegmeister Lake (Deer)	64	18				SE		C		A		C				
Helane Lake	50	27	11	BR	X	SE				C		C				
Heron Lake	27	25	13	W	X	DG		C	P	C		C				
Hess Lake	16	24				SE		A	P	P		C				
Holly Lake, Lower (Holly)	50	15	8	BR		SE		C		C		P				

SAWYER COUNTY

continued

Lake	Area	Maximum Depth	Mean Depth	Public Access	Lake map	Lake Type	Muskie	Northern Pike	Walleye	LM bass	SM bass	Panfish	Trout	Catfish	Sturgeon	Exotic Species
Holly Lake, Upper (Holly)	33	14	7	BR		SE		C		C		C				
Holmes Lake	62	22				SE	P			C		C				
Hope Lake	7	20		W	X	SE										
Horseshoe Lake																
T42N R07W S11	19	10				SE				C		C				
Horseshoe Lake																
T42N R07W S12	12	13				SE				C		P				
Hub Lake	18	27				SE				C		P				
Hungry Lake (Runzel)	45	23				SE				C		P				
Hunter Lake	126	17	5	NW	X	DG	C	P	C	C	C	P		P	P	
Ike Lake	20	5				DG						C				
Indian Lake (Bass)	84	9	6	BR	X	SE				C		C				
Indian School Lake	46	6		BR		DG		C	P	P		C				
Island Lake T39N R05W S02	67	31	13	BR	X	DG	C		P	C		P	P			
Island Lake T40N R09W S14	17	10				SE				C		P				
Jacques Lake	26	11	5	R	X	SE		P				P				
James Lake	14	48				SE	P		P	P	P	P				
Johnson Lake																
T40N R09W S36	62	28	12		X	SE		C		C	P	C				
Johnson Lake																
T42N R07W S03	4	23				SE										
Kelly Lake (WPA Cranberry)	23	5		T		SE							P			
Knuteson Lake (Knudson)	70	17	10	BR	X			C	P	C		C				
Knuteson Spring	1	7				SP							P			
Lac Courte Oreilles	5,039	90	34	BF	X	DG	C	A	C	P	C	C				
Lake Chippewa																
(Chippewa FI)	15,300	92	15	BR	X	DG	C	C	A	C	A	C		P	P	E
Lake Of The Pines (Pickerel)	273	39	17	BR	X	DG	P		C	C		C				
Lewis Lake	52	15	9		X	SE			C	C		P				
Little Cranberry Lake (L Bass)	8	15		T	X	SE						P				
Little Lac Courte Oreilles	240	46	15	BR	X	DG	P	C	P	P	P	P				
Little Ole Lake	5	5		W	X	DG	P		P		P					
Little Round Lake																
T41N R8W S36	229	38	12	R	X	SE	P	C	P	C	P	C				E
Little Round Lake																
T41N R9W S09	22	18				SE				C		P				
Little Sand Lake	78	14	6		X	SE	P			C		C				
Little Sissabagama Lake	299	75	20	R	X	SE	C		P	A	P	C				
Little Spring Lake	13	8		NW		SP				C		C				
Loretta Lake																
(U Brunet Flowage)	126	12	6	BR	X	DG	C			P		C				
Lost Lake T38N R08W S26	16	18				SE				P		P				
Lost Lake T40N R07W S17	48	13				SE				P		C				
Lost Land Lake	1,304	21	12	BR	X	DG	C	C	P	C	P	C				

SAWYER COUNTY
continued

Lake	Area	Maximum Depth	Mean Depth	Public Access	Lake map	Lake Type	Muskie	Northern Pike	Walleye	LM bass	SM bass	Panfish	Trout	Catfish	Sturgeon	Exotic Species
Lovejoy Lake (Fish)	76	20	13		X	SE		P	P	C		C				
Lynch Lake	6	4			X	SE										
Maple Spring	1	11			T	SP							P			
Mason Lake	190	39	17	R	X	DG	C	A	P	P		P				
McClaine Lake	49	15		BR		DG	A		P	C	P	C	C			
McClaine Lake (Birch)	7	21			X	SE				P	P	C	C			
McDermott Lake	25	45				SE				C	C	P	P			
Mc Laren Lake*(McLarens)	66	12	6	T	X	SE				P	P	C	A			
Meadow Lake	39	4		W	X	DG	C	P	P	C	C	P	P			
Merry Lake	9	8		R		SE				C		P	P			
Miller Lake	29	8				SE						C	C			
Milny Lake	14	26				SE		P		P		C	A			
Minnemac Lake	29	9				SE						C	C			
Mirror Lake	38	27	9	W	X	SE				C		C	C			
Moose Lake	1,670	21	8	BR	X	DG	A	P	A	P	C	C	C			
Mosquito Brook Spring	1	7		W		SP							P			
Moss Creek Springs	2	4		NW		SP							P			
Mossback Lake	6	15				SE				P		P	C			
Mud Lake T38N R09W S17	17	42		W		SE	C		P	A	P	C	C			
Mud Lake T39N R05W S16	35	5		W		SE						C	C			
Mud Lake T39N R09W S27	7	16				SE						C	C			
Mud Lake T40N R05W S02	7	15			X	SE				P		C	C			
Mud Lake T40N R09W S07	32	4		R		SE										
Mud Lake T41N R07W S33	480	15	6	BR	X	DG	P		P	A		P				E
Mukwonago Lake	2	10		W	X	SE										
Murphy Lake	15	37				SE	P	C		P		C	C			
Nelson Lake (Totagatic Flow)	2,503	33	11	BR	X	DG	P	P	C	C	P	C	C	P		
Noble Lake (Big Bass)	13	13		W	X	SE				P		C	C			
North Lake	129	30	14	NW	X	DG	C		C	C	P	C	C			
Ole Lake	86	29	11	W	X	DG	P			P		C	C			
One Shoe Lake	3	8				SE						C	P			
Osgood Lake	4	10		W		SP							C	P		
Pacwawong Lake	160	6	3	BR	X	DG	P	C	P	C	P	C	P	P		
Pacwawong Spring	13	14	4	R	X	SP		C	P	P		P	P	P		
Partridge Crop Lake	45	5		W	X	DG	C	P	C	C	P	P	P			
Patsy Lake	56	13	7	T	X	SE				C		P	P			
Pearce Lake	7	5				SE										
Pelican Lake (Little Pelican)	32	16	9	BR	X	SE			P	A						
Perch Lake																
T40N R05W S35 (Bass)	129	24	10	BR	X	SE	P	C	P	C	P	P				
Perch Lake T42N R06W S25	12	19	9	BR	X	SE							C			
Petty Lake	15	7				SE				C		P				
Phipps Flowage	143	13	2	R	X	DG	P	A	P	C	C	C	P			
Phipps Lake	10	32				SE				C		P				

SAWYER COUNTY
continued

Lake	Area	Maximum Depth	Mean Depth	Public Access	Lake map	Lake Type	Muskie	Northern Pike	Walleye	LM bass	SM bass	Panfish	Trout	Catfish	Sturgeon	Exotic Species
Phipps Spring	31	13	3	R	X	SP		P		P		C	P			
Pickerel Lake	14	22		BR		DG				P		P				
Pike Lake	37	17				SE			P	P		P				
Pine Island Lake	47	13				SE				P		P				
Placid Lake (Bass)	160	30	11	BR	X	DG	C		P	C		C				
Porcupine Lake	8	15		W		SP							P			
Price Creek Spring	1	1		W		SP							P			
Radisson Flowage	255	12	5	BR	X	DG	P	P	P	P	P	P		P	P	E
Red Cedar Springs	5	15				SP							C			
Red Ike Lake	37	11	7	W	X	DG				P		C				
Reed Lake	69	17	8	R	X	SE		C		P		C				
Ring Lake	28	9				SE						C				
Rogers Lake	35	19				SE		P		C		C				
Round Lake (Big Round)	3,054	74	33	BR	X	SE	P	P	A	A	C	P				E
Rush Lake	5	11		W	X	SE				P		C				
Sabin Lake	16	13				SE		C		P		C		P		
Saddle Lake	17	26				SE				C		P				
Sand Lake	928	50	21	BF	X	DG	C	C	P	P	P	P				
Schoolhouse Lake (School)	58	12	7		X	SE		P	P	P	P	P				
Sickles Lake	8	17				SE				C		P				
Silverthorn Lake	18	17	9	BR	X	SE		P	P	C		P		P		
Sissabagama Lake	719	48		BR	X	SE	C	P	A	P	P	C				
Skinner Creek Flowage*	66	5		W		DG		C		C		A				
Smith Lake	323	29	15	BR	X	DG		C	P	C		C				
Snag Lake	7	11			X	SE										
Snipe Lake	22	7		BR	X	SE							P			
South Lake, North	12	27				SE		C		C		C				
South Lake, South	9	40				SE		C		C		C				
Spider Lake	1,454	64	14	BF	X	DG	A		C	C	P	P				
Spot Lake	2	2		W	X	SE										
Spring Lake T40N R09W S12	220	18	10	BR	X	DG		C	P	C		C				
Spring Lake T41N R07W S14	22	9	6	R	X	DG				C		C				
Spruce Lake	5	5		W	X	SE										
Squaw Lake (Osprey Lake)	208	32	12	BR	X	SE	P	P	C	C	P	C				
Star Lake	104	4		W	X	DG				P		C				
Stearns Lake	12	11				SE				P		C				
Summit Lake	61	22	10	BR	X	SE		P		P	C	P				
Sunfish Lake	8	14		R		SE				C		A				
Swamp Lake	248	8	6	T	X	SE										
Tamarack Lake	3	10		W	X	SE							P			
Teal Lake	1,049	31	15	BR	X	DG	C	C	C	P	P	C				
Teal River Flowage	75	9	3	BR	X	DG	C	C	P	C	C	P				
Thomas Lake	32	20				SE				C		C				
Thornapple Spring	1	4		T		SP										

SAWYER COUNTY																
continued																
Lake	Area	Maximum Depth	Mean Depth	Public Access	Lake map	Lake Type	Muskie	Northern Pike	Walleye	LM bass	SM bass	Panfish	Trout	Catfish	Sturgeon	Exotic Species
Tiger Cat Flowage (Lower Twin)	247	30		BR		DG	A	P	P	C		C				
Tiger Cat Flowage (Twin)	1,365	30	5	BR	X	DG	A	P	P	C		C				
Tiger Cat Flowage (Upper Twin)	299	27		NW		DG	A		P	C		C				
Totagatic Flowage*	479	12	3	BR	X	DG		C	P	C		C				
Tripp Lake	57	5				SE						C				
Trout Lake	11	10		W	X	SE		P								
Turk Spring	1	5		NW		SP							P			
Turtle Lake	2	17		W	X	SE										
Twenty-Seven Lake (Bass)	56	21		NW		SE		P		P	P	P				
Two Axe Lake	57	4		W	X	SE		P	P	C		C				
Two Boys Lake	102	37	15	NW	X	SE	C	P	C	P	P	C				
Two Deer Lake	15	10		W	X	SE										
Unnamed																
T38N R06W S04-15	36	4				DG										
T40N R07W S32-07	48	4				SE				P		P				
T41N R07W S31-06	30	4		NW		SE	P	P	P	P	P	P				
T41N R08W S09-07	43	7				DG										
T41N R08W S09-14	248	7		T		DG										
T41N R09W S08-13	20	4				SE										
Venison Lake	4	27		W	X	SE				P		P				
Venison Spring	1	10	5	W	X	SP							P			
Villard Lake	17	11				SE						C				
Weirgor Lake (Bass)	45	19	7	T	X	SE		P				C				
Weirgor Springs	3	10		T		SP		P				C	P			
Whiplash Lake (Whipfast)	32	26				SE			P	C		C				
White Birch Lake (Birch)	87	6	4	BR	X	DG		A	C	P		C				
Whitefish Lake	786	105	45	BR	X	DG	C	A	C	C	C	P				E
Williams Lake (Island)	7	12		R		SE				C		C				
Wilson Lake	109	12	6	BR	X	DG	P			C		C				
Windfall Lake	102	16	12	BR	X	SE	P	P	A	P	P	P				
Windigo Lake (Bass)	522	51	14	BR	X	SE		P	A	P	P	P				
Winter Lake (Price Flowage)	676	22	9	BR	X	DG	A		P	C	P	P				
Wise Lake	4	13				DG		P		C		P				
SHAWANO COUNTY																
Bahr Lake	6	44		BR	X	SE		P		C		P	P			
Baker Lake	31	19			X	SE				C		C				
Beaulieu Lake	27	22	14	BR	X	SE		P	P	C		C				E
Big Lake	57	40			X	SP		P	P	C		P				E
Bowler Pond	1	6		R	X	DG							P			
Caroline Pond	33	10	4	BR	X	DG		C		P	C	P				
Cranberry Lake	25	9			X	SE						C				

SHAWANO COUNTY																
Lake	Area	Maximum Depth	Mean Depth	Public Access	Lake map	Lake Type	Muskie	Northern Pike	Walleye	LM bass	SM bass	Panfish	Trout	Catfish	Sturgeon	Exotic Species
Deer Spring Lake	18	2				SE										
Dollar Lake	2	11				SE										
Grass Lake	87	52	14	BR	X	DG	P	C	P	A	C	A	A			E
Gray Lake*(Grey)	11	21				SP						C	C			
Hennig Lake (Henning)	13	12		R		SP						C	C			
Homme Pond	38	13	6	BR	X	DG				P		P	P			
Island Lake (Little)	34	32				SP				C		C	C			
Kersten Lake	16	4				SE						C	C			
Kolpack Lake	22	19		BR		SE				C		P	P			
Koonz Lake	20	38		BR	X	SE		P	P	C		C	P			E
Korth Lake	16	48		BR,P	X	SE		P		C		C	P	P		
Kroening Lake	12	19			X	SE				C		C	C			
Leopolis Pond	3	7	3	BR	X	DG					P		P			
Lily Lake	27	13	3		X	SP		P		P		C				
Long Lake	86	35	19		X	SP		C		C		C	P			E
Loon Lake	305	22	9	BR	X	DG		C	P	C		C	C			E
Lost Lake	4	12				SP				P		P	P			
Lulu Lake	34	13	4	BR	X	SP		P		P		P	P			E
Malone Lake	14	40			X	SP				A		P	P	P		
Mildred Lake	4	11				DG				C		C	P	P		
Mission Lake	27	40			X	SE				C		C	C			
Mondl Spring	2	2				SP							C			
Moon Lake	6	13			X	SP				C		P				
Mud Lake T27N R17E S21	34	2		T		DG										
Mud Lake T27N R18E S10	28	2				SP						C				
Mud Lake T28N R14E S02	6	4				DG		C		C		C				
Mud Lake T29N R11E S31	15	11				SE										
Pautz Lake	16	3				SE										
Pella Pond	69	13	5	BR	X	DG		C			C	P	C			
Pensaukee Lakes	109	49	8	BR	X	SP		C	P	C		C	C			
Pine Lake	209	35	8	BR	X	DG	P	C	P	C		C	C			E
Pleasant Lake (Aniwa)	24	10		BR	X	SP				C		C	C	P		
Red Lake, Lower (Weed Dam Pond)	240	28	7	BR	X	DG	C	C		C	P	A				E
Red Lake, Upper (Gresham Pond)	188	15	6	BR	X	DG	C	P	C	C	P	P	P			E
Round Lake	27	39	26	BR	X	SP	P	C	P	C		C	C			E
Schoenick Lake (Schoenrock)	30	34				DG		P		P		P	C			
Shawano Lake	6,063	42	9	BR	X	DG	P	A	C	C		C	C		P	EZ
Smith Lake	8	19				DN		P		P		P				
Sportsman Lake	2	10				SP							C	P		
Spring Lake	2	2				SP				P		P	P			
Tigerton Pond	41	14	3	R	X	DG		P		P		P	P			
Tilleda Pond	28	11	5	R	X	DG				P		P	P			

SHAWANO COUNTY																
continued																
Lake	Area	Maximum Depth	Mean Depth	Public Access	Lake map	Lake Type	Muskie	Northern Pike	Walleye	LM bass	SM bass	Panfish	Trout	Catfish	Sturgeon	Exotic Species
Unnamed T27N R17E S05-09	26	1				DN						P				
Wagner Lake (Waggoner)	4	15				SP		C		P						
Washington Lake (Mud)	75	18	10	BR	X	DG		C	P	C		P				E
White Clay Lake	234	46	14	BR,P	X	SP		P	P	A		P				E
White Lake	190	11	4	BR	X	SE		P				P				
Wilson Lake	20	8	5	BR	X	SE		P		P		P				
Wolf River Pond	305	14	6	BR	X	DG	P	C	P	P		P				E
SHEBOYGAN COUNTY																
Batavis Pond	1	5				DG										
Beechwood Lake	11	20		BR	X	SE		C		C		C				E
Bullet Lake	15	72			X	SE				C		C				
Butler Lake	7	13		BR	X	DG		P		C		P	C			
Cascade Millpond	7	3		T		DG		P		C		P	C			
Cedar Lake	10	10	6	W	X	SE				A		P				E
Crooked Lake	91	32	12	BF	X	SE		C		C		C				E
Crystal Lake	152	61	20	BF	X	SE		C	P	C		P				EZ
Dollar Lake	8	8				SE										
Elkhart Lake (Big Elkhart)	286	119	46	BR	X	SP	P	P	P	C	A	P	P			EZ
Ellen Lake	121	42	16	BF	X	DG		C	C	C		C				EZ
Gerber Lake (Big Gerber)	15	37		NW	X	SP		P		C		P				E
Glenbeulah Millpond	7	11	5	R	X	DG		C		P	P					
Glenbeulah Springs	1	12											C			
Gooseville Millpond	38	7				DG		A								
Grasser Lake (Dacada)	9	33				SE										
Haack Lake	16	18	7		X	DG		P		P		C				
Hingham Mill Pond	38	6		R		DG		P				C				
Jetzers Lake	15	42		BR	X	SE		P		C		P				E
Johnsonville Pond	9	6	3		X	DG		P				A				
Kelling Lakes T14 R20 S31-12	1	7		W		SE										
Kelling Lakes T14 R20 S31-14	1	7		W		SE										
Kellings Lake T14N R20E S31	3	7		W		SE										
Kohler Mill Pond	21	8				DG						P		C		
Little Elkhart Lake	54	25	8	BR	X	SE				A		P				E
Little Gerber Lake	7	21		BR	X			C		C		P				E
Little Round Lake	8	18				SE										
Otter Pond	3	14		R		SE		C		C		C				

SHEBOYGAN COUNTY																
continued																
Lake	Area	Maximum Depth	Mean Depth	Public Access	Lake map	Lake Type	Muskie	Northern Pike	Walleye	LM bass	SM bass	Panfish	Trout	Catfish	Sturgeon	Exotic Species
Plymouth Mill Pond	36	6		R		DG		C		C		P				
Random Lake	209	21	6	BR	X	DG	C	C	P	C		C				E
Seven Lake	27	25	12	BF	X	SE		C		C		P				
Sheboygan Falls Pond	12	4		R		DG						P				
Sheboygan Falls Quarry	3	40	33		X	SE				C						
Sheboygan Lake	674	4		BR		DG		A		P		C				EZ
Sheboygan Quarry	8	45	35	T	X	SE				P	P		C			E
Sixteen Lake	8	13			X	SE										
Spring Lake*(Random)	57	22	7		X	SE		P		C		C				E
Waldo Mill Pond	40	7		NW	X	DG		P								
TAYLOR COUNTY																
Anderson Lake T31N R01E S05	11	11				DG		P				P				
Anderson Lake T31N R02W S02	43	32	12		X	DG		P		C		A				
Birch Lake (Lake No. 2)	10	18		BF	X	DG		C				A				
Black Lake	15	22				DG		P		P		A				
Blank Lake (Blacken)	6	34				DG				C		P				
Bullhead Lake T32N R01E S02	18	22				DG		P		P		C				
Bullhead Lake T32N R01E S07	15	6		BR		DG		P				P				
Bullhead Lake T32N R01E S07	7	14				DG		P				C				
Bullhead Lake T32N R01E S20	4	22				SE				P		C				
Camp 8 Flowage	2	15		BR		DG							C			
Chelsea Lake	60	23	13	BR	X	SE		C		C		A				
Chequamegon Waters Flowage	2,714	22	5	BR	X	DG		C		A		A				E
Chub Lake	6	25		W		DG						P				
Clarke Lake	12	19	9	W	X	DG		P		C		C				
Clear Lake	26	24	9	NW	X	DG		C		C		P				
Cronin Lake	20	12				SE		P		P		P				
Diamond Lake	49	30	14	BR	X	DG		P	C	P		C				
Duchien Lake	4	35	16	BR	X	DG		C		P		P				
East Lake	5	21		W		SE				P		P				
Eleven Lake	8	35		T	X	SE				C		P				
Ellis Flowage	15	5				SE										
Esadore Lake	46	36	15	BR	X	DG		C	P	C		C				
Eska Lake	11	55			X	SE				P		C				
Flowage C1-Pershing	55	5				SE										
Flowage C2-Pershing	80	6				SE										

TAYLOR COUNTY
continued

Lake	Area	Maximum Depth	Mean Depth	Public Access	Lake map	Lake Type	Muskie	Northern Pike	Walleye	LM bass	SM bass	Panfish	Trout	Catfish	Sturgeon	Exotic Species
Flowage C3-Pershing	14	4				SE										
Foss Lake	3	18				SE						P				
Gibbs Lake	7	44				SE			P	P				C		
Grassy Knoll Lake	58	6	5		X	DG		P		P				A		
Half Moon Lake	7	22				DG			P	C				C		
Harper Lake, North	54	35	16		X	DN	P		P	P				C		
Harper Lake, South	80	32	11	BR	X	SE	P		C	C				C		
Heron Lake																
T31N R02W S32 (Mud)	16	11				DG		P				P				
Holzer Flowage	56	6				DG										
Horseshoe Lake	15	23	12	BR	X	DG		P		P				C		
Horton Lake	16	31				DG		P		P				C		
Hulls Lake	70	35	9	BR	X	DG		C		C				C		
James Lake	50	37	16		X	SE			P	C				P		
Jerry Lake	10	33		W	X	DG		P		P				A		
Kathryn Lake	62	58	15	BR	X	DN		P	C	P				A		
Kennedy Lake (Muddy Rib)	12	8				DG		C		C				C		
Ketcham Lake	4	17				DG		P		P				C		
Kettle Lake	6	33	14	NW	X	SE		P		P				P		
Keyes Lake	13	18				SE				P				P		
Kleutch Lake	28	15		W	X	DG		P		C				P		
Laher Lake (Lagher)	4	13				SE				C				P		
Leuthey Lake	4	15				DG								A		
Little Chelsea Lake	11	30	18	R	X	SE		P		P				C		
Little Rib Lake	24	22				SE		P		C				P		
Long Lake T32N R01E S30	18	28				SE		P		P				C		
Long Lake T32N R02W S35	7	16			X	DG		P		P				C		
Long Lake T33N R02E S01	20	21		R		SE		P		C				C		
Lost Lake	19	28			X	DG				P				C		
Macnamar Lake	9	29				SE		P		C				P		
Marion Lake	2	20		BR		DG								P		
Matt Ochs Lake	4	44				SE				C				P		
Medford Flowage	19	8		BR		DG		P		P				C		
Mondeaux Flowage	416	10	5	BR,P	X	DG	P	A		C				C		
Monson Flowage	60	8		BR		DG								C		
Mud Lake T30N R03W S12	9	21				SE		P						A		
Mud Lake T30N R04W S28	8	32	14	T	X	DG		P		P				P		
Mud Lake T32N R01E S10	13	17				SE								A		
Mud Lake T32N R01W S32	10	8				DG				P				P		
Mud Lake T32N R02W S35	28	18		NW	X	DG		C		P				C		
Mud Lake T33N R03E S16	3	6				SE										
Nancy Lake	7	40				SE		P		P				P		
Niene Lake	6	21				SE		P		P				P		
Nineteen Lake	17	53			X	SE				P				P		

TAYLOR COUNTY																	
continued																	
Lake	Area	Maximum Depth	Mean Depth	Public Access	Lake map	Lake Type	Muskie	Northern Pike	Walleye	LM bass	SM bass	Panfish	Trout	Catfish	Sturgeon	Exotic Species	
Nona Lake	5	26			X	SE						P					
Pechstein Lake	6	10		NW		DG		P		P		P					
Perch Lake	5	15		NW		DG		C				P					
Pickerel Lake	6	25		W		SE						P					
Polack Lake	8	17			X	SE				P		P					
Reich Lake No. 1	9	21				DG				P		P			A		
Reich Lake No. 2	6	12				SE				P		P			C		
Rib Lake	320	9	6	BR	X	DG	C	P	A	C		C			C		
Richter Lake	45	53	19	BR	X	SE		P		C		C			C		
Sackett Lake	63	32	15	BR	X	SE		P	P	C		C			C		
Saint Clair Lake	6	26		BR		SE		C		P		C			C		
Salem Lake	13	50	20	BR	X	DG		P		P		P			C		
Schoolhouse Lake	19	29	7		X	SE		C		P		C			C		
Scoof Lake	32	32		W		DG		P		C		C			C		
Shearer Lake	23	25	12	BR		SE			P	C		C			C		
Skinner Lake	9	15				SE				P		C			C		
Sotak Flowage	75	5				DG											
Spirit Lake*	126	9	6	BR	X	DG	P	C	P	C		C			C		
Spirit Lake,*North	213	22	12	NW	X	DG	C	P	C	C		C			C		
Spruce Lake	20	63	23	T	X	SE							C				
Sue Lake	3	14		W	X	SE											
Thief Lake	12	15				DG						P					
Thirty Lake	19	42		W	X	DG				C		P			P		
Thirty-Three Lake	8	61			X	SE		P		P		P			P		
Twin Lake, North	33	62	18	BR	X	SE		C		C		C			C		
Twin Lake, South	26	48	19	T	X	SE				C		C			C		
Unnamed T30N R03W S20-02	23	6				DG		P				P					
Upper Steve Creek Flowage	140	8		BR		DG		P				P			C		
Washington Flowage	12	13				DG											
Waterfowl Flowage (Redman)	40	7		BR		SE						P					
Wellington Lake	43	41	13	BR	X	SE		P		C		P			A		
Witt Flowage	72	5				SE											
Wood Lake	63	33	12	BR	X	DG				A		A					
TREMPEALEAU COUNTY																	
Bugle Lake	31	10	6	BR	X	DG				C		P		P			
Dodge Lake	1	10		T		SE		P		P		P					
Eleva Pond	5	9	5	T	X	DG				P		P		P			
First Lake	17	3	2	T	X	SP		P		P		P					
Golf Course Pond	4	5		T		SP				P		P					
Henry Lake	37	10	7	BR	X	DG		P		P		P					
Marinuka Lake	98	9	3	BF	X				P	C		P			P		
Martha Lake	18	9	6	BF	X	DG				C		P			P		

TREMPEALEAU COUNTY																				
Lake	Area	Maximum Depth	Mean Depth	Public Access	Lake map	Lake Type	Muskie	Northern Pike	Walleye	LM bass	SM bass	Panfish	Trout	Catfish	Sturgeon	Exotic Species				
Osseo Club Pond	1	13		T		DG				P			P							
Pigeon Falls Pond	5	11		T		DG			P		P									
Round Lake	40	7	4	BR	X	DN		C	P	C			P							
Second Lake	24	7	4	BF	X	DG				C			P							
Strum Lake (Crystal)	54	8	3	T	X	DG				P			P							
Third Lake	29	8	4	BF	X	DG			C				P							
VERNON COUNTY																				
Desoto Bay	**	**									C									
Esofea Pond	1	5		R		DG														
Field Veterans Memorial Lake	42	12		R		DG														
Jersey Valley Lake	51	18		BR,P		DG			P	A			A							E
Muskrat Lake	**	**									C									
Runge Hollow Lake	45	15		BR					P	A										E
Seas Branch Pond	11	10		R		DG														
Sidie Hollow Lake	38	22	11	BR	X	DG				P			A							
Waller Lake, North and South	**	**									P									
Battle Sough																				Z
** Part of Mississippi backwaters. Depth and area can not be determined based on fluctuating water levels.																				
VILAS COUNTY																				
Adams Lake	12	14				SE					P									
Adelaide Lake	60	69		R	X	DG		P	P	P			P							
Afterglow Lake (Little Bass)	32	55			X	SE							C							
Aimer Lake, Lower	34	24				DG					P									
Aimer Lake, Upper	33	14				SE					P									
Alder Lake	274	33		R	X	DG		C	P	A			P							
Aldridge Lake*(Range Line)	134	12		R		DN			P	P			C							
Allequash Lake	426	24	10	BR	X	DG		C	C	C			P							
Allequash Springs	10	9		W		SP														P
Alma Lake	58	18	11	BR	X	SE		C		C			P							
Alva Lake	24	21		W		SE					A									
Ambleside Lake (Perch)	19	29				SE					P									
Amik Lake*(Rice, Pike)	224	8	5	NW	X	DG		P	P	C			P							
Anderson Lake	33	63				SE					A									
Annabelle Lake (Anna)	213	30	12	BF	X	DG		C	P	C			P							
Anne Lake T43N R06E S30	37	77	18	T	X	SE					P									C
Anne Lake T44N R05E S36	23	19				SE					P									
Anvil Lake	398	32	19	BR	X	SE			P	C			P							
Apeekwa Lake (Little Pine)	188	10			X	DG		C	A	P			P							
Armour Lake	320	56	26	x	X	DG		P	P	C			P							
Arrowhead Lake (Little Star)	99	43		BR	X	SP			C	P			P							E

VILAS COUNTY
continued

Lake	Area	Maximum Depth	Mean Depth	Public Access	Lake map	Lake Type	Muskie	Northern Pike	Walleye	LM bass	SM bass	Panfish	Trout	Catfish	Sturgeon	Exotic Species
Aspen Lake (Bass)	19	11		W		SE				P		C				
Aurora Lake (Rice)	94	4		BR		DG		P		P		P				
Averill Lake (Mud)	71	5		NW		DG	P	P	P	P		C				
Baker Lake T41N R09E S02	36	21		BR		SP		P	P	P		C				
Baker Lake T41N R11E S15	20	12				SE		P		P						
Ballard Lake	505	25	9	BR	X	DG	C		C	C	P	C				
Balsam Lake	13	9		W		SE										
Bambi Lake	6	19		W		SE						P				
Basin Lake (WI-4 Acres)	10	6				SP										
Bass Lake	266	15				SP	P	P	P	C		C				
Battine Lake	38	44				SE				C		C				
Bear Lake	76	30				SP	C		C		C	A				
Bear Springs	22			W												
Beatrice Lake																
T40N R11E S20	3	11				SE			P			C				
Beatrice Lake																
T44N R05E S18	21	68				SE			P			C				
Beaver Lake T40N R08E S13	7	12		W		SE				C						
Beaver Lake T43N R07E S14	68	20				DG		P	P	P	P	C				
Belle Lake	53	30				SE	P	C	P	P		P				
Bena Lake (Ben)	11	17				SP				P		P				
Benedict Lake	26	14		BR		SE				C		C				
Bennett Lake	12	17				SE						P				
Benny Lake (Ben)	33	23				SE				P		P				
Benson Lake	28	15		W		DG	P	C	P	P	P	C			P	
Big Arbor Vitae Lake	1,090	41	18	BR	X	DG	A		A	C		C				
Big Bateau Lake (WI-3 Acres)	230					SE				P		C				
Big Crooked Lake																
T41N R05E S15	384	87	23		X	DG	C		P	C	P	C				
Big Crooked Lake																
T42N R07E S06	682	34				DG	C		A	P	C	P	P			
Big Donahue Lake	92	28				SE			P	C		C				
Big Gibson Lake	116	15		T		SE	P		P	P		C				
Big Hurst Lake	48	44		W		SE			P	P		P				
Big Kitten Lake	55	22	9	NW	X	DG	C		C	P	P	C				
Big Lake T42N R06E S04	835	61		BR	X	DG	C	P	C	P	C	C				
Big Lake T43N R08E S24	771	30	13	BR	X	DG	C	C	A	P	C	C				
Big Muskellunge Lake	930	70	26	BR	X	SE	C	P	C	C	P	C				
Big Portage Lake	638	40	18	BR	X	SE			C	P	C	P				
Big Sand Lake	1,408	65	16	BR	X	DG	C	P	C	P	C	A				E
Big St Germain Lake	1,617	42	21	BR	X	DG	C	C	C	P	P	C	P			
Bills Lake	73	25			X	SE				P		P				
Birch Lake	528	45		BR	X	DG	C	P	C	C	C	C				
Bittersweet Lake (Crooked)	104	31		T		SE		C		C		C				

VILAS COUNTY
continued

Lake	Area	Maximum Depth	Mean Depth	Public Access	Lake map	Lake Type	Muskie	Northern Pike	Walleye	LM bass	SM bass	Panfish	Trout	Catfish	Sturgeon	Exotic Species
Black Oak Lake	584	85	34	BR	X	DG		C	P	C	C	A	P			
Blue Gill Lake	19	41				SE				A		C	C			
Blueberry Lake																
T41N R07E S23	12	27		T		SE				P		A				
Blueberry Lake																
T41N R09E S01	9	19				SE				P		P				
Bobidosh Lake	47	33				SE				C	C	P	C			
Bobs Lake	7	11				DG	P			P		P	P			
Bolin Lake (Bog, Oswego)	63	35				SE				P		P	P			
Bolton Lake	138	36				SP	C	A	C	C	C	P	P			
Boot Lake T40N R09E S02	284	15	9	BF	X	DG	C	C	C	C	C	A	P			E
Boot Lake T44N R06E S33	29	19				SE	P			P		P	P			
Borden Lake	10	57				SE				P		P	P			
Boulder Lake	524	23	12	BR	X	DG	C	P	A	P	P	C	P			
Boygan Lake	30	27				SE				P		P	P			
Bragonier Lake	44	28	11	W	X	SE		P		P		P	C			
Brandy Lake (Cecilia)	110	44		BR	X	DG	C	C	P	C	C	A	P			
Brazell Lake	33	8				SE				P		P	P			
Broken Bow Lake	134	23		R		SE		P		C		P	P			
Brown Beaver Lake	18	7				SE						P	P			
Buck Lake	11	26				SE				P		P	P			
Buckatabon Lake, Lower	352	16		NW		DG	C	C	C	C	C	P	A			
Buckatabon Lake, Upper	494	47	20	BF	X	DG	C	C	C	C	C	P	A			
Buckskin Lake*	634	22		BR	X	SP	P	C	C	P		P	C			
Bug Lake T40N R07E S17	19	11		T		SE				P		P	P			
Bug Lake T43N R07E S08	5	28				SE				P		P	P			
Bullfrog Lake	16	23		W		SE						P	P			
Butterfly Lake	2			W		SE										
Camp Five Lake	22	9				SE				P		P	A			
Camp Lake	59	31	9	T	X	SE				P		P	A			
Camp One Lake	19	5				SE										
Camp Ten Lake (Sand)	33	32		BR		SE				P		C	P			
Camp Twelve Lake, East	15	15				SE				P		P	P			
Camp Twelve Lake, West	59	27								P		P	P			
Camp Two Lake	14	5		W		SE										
Canteen Lake	22	27				SE				P		P	C			
Carlin Lake	153	36				SE				P	P	C	C			
Carpenter Lake	333	16			X	SE		P	C	P	P	C	C			
Carrol Lake*	352	27	16	BR,P	X	DG	C	P	P	C	C	A				
Caspian Lake	11	9				SE				P		P	C			
Catfish Lake	1,012	30	12	BR	X	DG	C	P	A	P	P	C	C			E
Cathaline Lake	31	44		BR	X	SE				C		C	P			
Catherine Lake	19	10				SE										
Cedar Lake T40N R04E S04	60	11		W	X	DG		P					A			

VILAS COUNTY
continued

Lake	Area	Maximum Depth	Mean Depth	Public Access	Lake map	Lake Type	Muskie	Northern Pike	Walleye	LM bass	SM bass	Panfish	Trout	Catfish	Sturgeon	Exotic Species
Cedar Lake T42N R08E S12	15	11		W		SE										
Chamberlain Lake	16	13				SE				P			P			
Chewelah Lake (Spruce)	35	2				DG										
Chickaree Lake (Deer)	31	11				SE				P			P			
Chub Lake (Little Chub)	12	12		W		SE				P		P				
Circle Lily Lake	223	35		BR	X	DG	P	P	P	P	C	C	C			
Clair Lake	51	15		R	X	SE				P		C	C			
Clear Lake	555	45	16	BR	X	SP	C	C	C	P	P	C				
Clear Lake*T39N R04E S02 (Near)	212	21		W	X	SE	P		P	P		P				
Clearwater Lake*	351	48	21		X	SP	P	P	C	P	C	P	P			
Cleveland Lake	32	67				SE						P	P			
Cochran Lake	126	12				SP		A	P	C	C	C	P			
Coffee Lake	20	18				SP		P		P		P				
Constance Lake	50	37				SE				P		P				
Content Lake	244	14		NW		SE	P	A	C	P		A				
Cooks Lake	9	20		W		SE				P		A				
Corrine Lake	32	19				SE				A		P				
Crab Lake	949	60	22	BR	X	DG	C	P	C	P	P	C	C			
Crab Lake, North	56	35		NW		DG	P	P	P	P	P	C	C			
Crampton Lake	59	31				SE				P	P	P				
Cranberry Lake	956	23	9	BR	X	DG	C	P	A	P	P	C				E
Crawford Lake	24	11				SE						P				
Crawling Stone Lake	1,466	87	31	BR	X	DG	P	P	C	P	P	C				
Croker Lake (Bass)	12	21				SE				P		C				
Crystal Lake T41N R07E S27	88	67	34	BR	X	SE				P		C	P			
Crystal Lake T43N R10E S01	93	23				SP		P		P		P				
Curve Lake	13	18				SE				P		P				
Dad Lake (Lillian)	46	15		BR		SE				P	P	P				
Dalzell Lake (Dezel)	25	19				SE				P	P	P				
David Lake	25	17				DG				C		P				
Day Lake	117	48		BR	X	SE					P	C				
Dead Pike Lake	297	80	26	BR	X	DG	C	P	C	P	P	C				
Deadman Lake	14	20		BR		SE				A		C				
Deadwood Lake	23	29		R		SE				P		P				
Decker Lake (Shanty)	13	13				SE				P		P				
Deep Lake	10	29		T		SE				P		P				
Deer Lake T40N R09E S32	3	16		W		SE				P		P				
Deer Lake T42N R10E S29	65	24				SE				P		P				
Deer Lake T43N R05E S10	37	21				DG		C	P	C		C				
Deerfoot Lake (Bass)	38	43				SE				A		P				
Deerpath Lake	6	12		W		SE										
Deerskin Lake	309	18	6	BR	X	SP	C	P	C	C	P	A				
Denton Lake	26	33				SE					P	P				

VILAS COUNTY
continued

Lake	Area	Maximum Depth	Mean Depth	Public Access	Lake map	Lake Type	Muskie	Northern Pike	Walleye	LM bass	SM bass	Panfish	Trout	Catfish	Sturgeon	Exotic Species
Devils Lake	16	43				SE				C		C				
Devine Lake (Dollar)	95	18		W		SP				P		P				
Dewey Lake	48	11				SE				P		P				
Diamond Lake	122	40		BR	X	SE	C		P	P	C	C				
Doe Lake	9	37				SE				P		P				
Dog Lake	10	15		R		SE				C		P				
Dollar Lake T40N R10E S26	105	15				SE		P		P		P				
Dollar Lake T43N R09E S26	18	12				SP		P		P		P				
Donahue Lake	4	40				SE						P				
Dorothy Dunn Lake	70	22		T		SE	C		C	P	P	P				
Dorothy Lake	20	33				SE				A		P	P	P		
Drott Lake	5	17				SE						P	P			
Dry Lake	44	12		T		SE				A		C				
Duck Lake	108	20	10	NW	X	DG	C	P	A	P	P	C				E
Dunn Lake	75	9				SP		P		C		C				
Eagle Lake T40N R10E S22	572	34	16	BR	X	DG	C	P	A	P	P	C				E
Eagle Lake T41N R05E S14	16	15				SE				A		P				
Edith Lake T42N R06E S26	59	28		W		SE				C	P	C				
Edith Lake T43N R07E S10	11	26				SE				P		C				
Eleanore Lake	28	19				DG				P		P				
Elizabeth Lake	22	15		W		SE						P				
Ellen Lake	14	16		W		SE						C				
Ellerson Lake, East	136	26		W		SE				C		C				
Ellerson Lake, Middle	60	51		W		SE				C		C				
Ellerson Lake, West	80	4				DG	P			C		P				
Eloise Lake	13	13		W		SE				C		P				
Elsie Lake	46	22				SE				P		P				
Emerald Lake (Ruth, Long)	27	22	10	T	X	SE				C		C				
Emil Lake	38	3		NW		SP				P		P				
Emily Lake	26	20		W	X	DG		P		P		C				
Erickson Lake	106	18				DG			C	C		C				
Erwin Lake (Battle)	15	12				DG				P		P				
Escanaba Lake (Rock)	293	26	14	BR	X	DG	C	P	A	C		C				
Ethel Lake	16	13				SE		P		C		P				
Etna Lake	13	27				SE				P		P				
Ewald Lake	19	9		W		SE				P		P				
Fallison Lake (Long)	53	43	15	T	X	SE							C			
Faulkner Lake	12	30				SE				C		C				
Favil Lake (Favill)	42	14		T	X	DG				P		C				
Fawn Lake T40N R08E S30	22	10				DG	P	C	P			C				
Fawn Lake T42N R05E S11 (Mud)	74	14	7	NW	X	DG	C	C	C	C	P	C				
Fence Lake	3,555	86	37	BR	X	DG	C	C	C	P	C	C	P			
Findler Lake	10	23				SE				P		C				

VILAS COUNTY
continued

Lake	Area	Maximum Depth	Mean Depth	Public Access	Lake map	Lake Type	Muskie	Northern Pike	Walleye	LM bass	SM bass	Panfish	Trout	Catfish	Sturgeon	Exotic Species
Finger Lake	90	30				SE			P	P		C				
Finley Lake	107	26			X	SE				C		C				
Firefly Lake (Weber)	27	46		T	X	SE					P	C	C			
Fishtrap Lake	329	41		NW	X	DG	C	P	C	C	P	C		C		
Flambeau Lake (Lac Du Flambeau)	1,176	78	28	BR	X	DG	C	P	C	C	C	C				
Flora Lake	100	29			X	SE				C		C	A			
Forest Lake (Goose)	466	60	29	BR	X	SE		P	C	C	P	P	C			E
Found Lake	326	21	11	BR	X	DG	C	C	C	C			A			
Fox Lake	16	32				SE				C		C	P			
Franchian Lake (Gretchen)	9	26				SE				C		P	P			
Frank Lake (Bear)	141	24		T	X	SE		C	C	C			P			
Frost Lake (Mud)	53	5				SE							P			
Gail Lake	2	13		R		SE										
Gateway Lake	8	8		R		SE										
Gem Lake (McGuire)	19	12				SE				P			P			
Gene Lake	28	26				SE				C			P			
Genevieve Lake	13	30				SE		P		P			P			
George Lake T42N R09E S01	12	18		R		SE				P			P			
George Lake T44N R05E S19	92	51				SE				P			P			
Gilbert Lake	6	30				SE				P			P			
Goodall Lake	24	14		W		SE				P			P			
Goodyear Springs	10	8				SP								C		
Gordon Lake	50	18				SE				P			P			
Grant Lake	13	20				SE				P			P			
Grassy Lake	220	4		T		SP		P		P			P			
Great Corn Lake (Twin, Bass)	32	28				SE				C			P			
Gresham Lake, Lower	149	12		NW		DG	P	P	P	C			A			
Gresham Lake, Middle	53	17		NW		DG	P	P	P	C			A			E
Gresham Lake, Upper	366	32	13	BR,P	X	DG	C	P	C	C			A			E
Gretchen Lake (Charles)	18	31				SE				P			P			
Grey Lake* (Gray)	35	61				SE				A			P			
Gross Lake	11	8				SE										
Gunlock Lake	250	26	12	BR	X	SP	C	P	P	C		P	A			
Halls Lake	21	16				SE				P			C			
Hardin Lake	63	69								P	P		P			
Harmony Lake	88	13				SE				P			P			
Harriet Lake	11	27				SP				P			P			
Harris Lake	507	57	24	BR	X	SP	C	P	C	P		P	C			
Harvey Lake	14	27				SE		P	P	P			P			
Haskell Lake	97	50				DG	P	P	P	C			C			
Headflyer Lake	21	19				SE				C			P			
Heart Lake T42N R10E S29	59	15				SE				P			P			
Heart Lake T43N R06E S10	11	37				SE				P			P			

VILAS COUNTY
continued

Lake	Area	Maximum Depth	Mean Depth	Public Access	Lake map	Lake Type	Muskie	Northern Pike	Walleye	LM bass	SM bass	Panfish	Trout	Catfish	Sturgeon	Exotic Species
Helen Lake T43N R09E S30	111	19		NW		DG	P	P	P	C		C				
Helen Lake T44N R05E S32	15	52		R		DG		P		C		C				
Hells Kitchen Lake	7	63		NW		SE				P					P	
Helmet Lake	7	36			X	SE				P		P				
Hennig Lake	6	12				SE				P		P				
Hiawatha Lake T40N R08E S35	14	23				SE				P		P				
Hiawatha Lake (Long) T43N R05E S23	36	58			X	SP			P	P		P				
High Lake	734	31		BR	X	DG	C	P	C	P	P	C				
Hillis Lake	14	32			X	SE				P		P				
Hobo Lake	12	20				SE				C		P				
Homestead Lake	22	17		W		SE				P		P				
Honeysuckle Lake (Mud Minnow)	33	13				SE										
Horsehead Lake	234	24	13	R	X	DG	C	P	C	P	P	C				
Horseshoe Lake	7	12				SE				P		P				
Hungry Lake	38	12				SE				C		P				
Hunter Lake	184	40	17	BR	X	SE			C	C	P	C				
Hurrah Lake	24	43		T		SE		P		C		C				
Ike Walton Lake	1,424	61	10		X	SE	P		P	P	P	P				
Ila Lake	19	16				SP		C				P				
Imogene Lake	66	41		W		SE				C	P	P				
Indian Lake	68	39		BR		SE	P			C	P	C				
Inkpot Lake	11	15				DG				P		P				
Irving Lake	403	13		BR		DG	C		P	C		C				
Island Lake	1,023	35	13	BR	X	DG	C	C	C	P	P	C				
Jag Lake	158	14		BR	X	SE	P		C	P	P	C				
Jean Lake	24	15		W		SE				P		P				
Jenny Lake	59	32			X	SE			C	P		C				
Jerms Lake	72	38	22		X	SE			P	P	P	C				
Jewel Lake	9	6				SE										
John Lake	11	42				SE				P		P				
Johnson Lake T40N R06E S34	78	42		BF	X	DG	C	P	P	C		C				
Johnson Lake T42N R08E S08	24	12		W		SP						C				
Jones Lake	52	29				SE				C		C				
Joyce Lake	29	33			X	SE				C		C				
Jute Lake	199	23	16	BR	X	SE	P			P	C	C				
Kasomo Lake	26	19				SE	P	P		C		C				
Katinka Lake	172	60			X	DG	C		P	P	P	C				
Keego Lake	24	18				SE				P		C				
Kentuck Lake	957	40	13	BR	X	DG	C		C	P	C	C				

VILAS COUNTY
continued

Lake	Area	Maximum Depth	Mean Depth	Public Access	Lake map	Lake Type	Muskie	Northern Pike	Walleye	LM bass	SM bass	Panfish	Trout	Catfish	Sturgeon	Exotic Species
Kenu Lake (Alice)	73	13				DG	P	P	P	C		C				
Kildare Lake (Pine)	54	21			X	SP	P		P	P		C				
Kitten Lake (Mud, Rahr)																
T43N R07E S27	13	41		R	X	SE		P		P		P				
Klondike Lake	16	19		W		SE										
Knife Lake	24	40				DG				P		C				
Korth Lake	21	26		R		SE				P		P				
Kuehn Lake	3	16		W		SE				C		P				
Lac Des Fleurs (Razorback)	49	31				SE				P		P				
Lac Du Lune (Island)	426	68	24	BR	X	SE		P		P	P	C	C			
Lac Vieux Desert (WI-2,780 AC)	2,853	38		BR	X	DG	C	C	C	C	C	C				E
Lake O Pines	6	21				SE						C				
Lake of the Hills (Sucker)	62	10		BR		DG		C		P		A				
Lake of the Woods	14	8		W		SE				P		P				
Landing Lake (Charlotte)	220	11		BR	X	DG		C		P		C				
Langley Lake	13	4		W		SE										
Laura Lake	599	43		BR	X	SE	C		C	P	P	P				
Lawler Lake (Bass)	29	23				SE				P		P				
Lewis Lake	12	23				SE				C		P				
Little Arbor Vitae Lake	534	32	11	BR	X	DG	C		C	C		C				
Little Bass Lake																
T40N R06E S26	16	45			X	SE		P		P		P				
Little Bass Lake T40N R08E S15	27	35		T		SE				C		C				
Little Bateau Lake	63	20				DG				P	P	P				
Little Cloud Lake (Johnson)	10	14	7	T	X	SE						A				
Little Corn Lake (Twin, Bass)	25	26		W		SE						C				
Little Crab Lake	76	26		R			C		C	P						
Little Crawling Stone Lake	107	44	18	BR	X	DG	P	P	P	P	C	C				
Little Crooked Lake	153	20		BR	X	DG	C	P	C	P		C				
Little Donahue Lake	18	32				SE					P	P				
Little Gibson Lake	31	20		T		SE	P			P		C				
Little Horsehead Lake	52	19		R		DG	P	P	P	P	P	C				
Little Hurst Lake	14	10				SE				P		P				
Little John Jr. Lake	25	26		T	X	SE							C			
Little John Lake	166	19		BR	X	SP	C	P	C	C	P		C	A		
Little Jute Lake	10	14		NW		SE	P				P		P	P		
Little Mamie Lake	15	12				SE				P						
Little Muskie Lake	78	16			X	SP		C		P		C				
Little Papoose Lake	46	50		R		DG	P		P	P		P				
Little Pine Lake	18	18				SE	P			P		P				
Little Portage Lake	170	11				DG	P	P		P		P				
Little Presque Isle Lake	85	18			X	DG	P	P		P		P				

VILAS COUNTY continued																
Lake	Area	Maximum Depth	Mean Depth	Public Access	Lake map	Lake Type	Muskie	Northern Pike	Walleye	LM bass	SM bass	Panfish	Trout	Catfish	Sturgeon	Exotic Species
Little Rice Lake	59	7		R		SP	P	A	P	P	P	C				
Little Rock Lake	45	10			X	SE				C	C	C				
Little Sand Lake	107	32				SP	P	P	P	P	P	C				
Little Spider Lake (Gaffrey)	235	23	13	BR	X	SE	P	P	P	P	P	C				
Little St Germain Lake	980	53	11	BR	X	DG	C	A	C	C	P	C				E
Little Star Lake T41N R08E S10	93	9		R		DG		P		P		P				
Little Star Lake T42N R05E S15	245	67	31	NW	X	DG	C	P	C	P	P	P	P			
Little Sugarbush Lake (Deer)	43	26				SP	P	P	P	P		P				
Little Tamarack Lake	200	16		BR		DG	P	C		C		C				
Little Ten Lake	17	32				SE						P				
Little Trout Lake	978	98	25	BR	X	SE	C		C	P	C	P	P			
Lone Pine Lake	142	41				DG	P	P	P	C	C	P	P	P		
Lone Tree Lake	121	16		BR		SE				C	P	P	P			
Lonewood Lake	13	26				SE				P		P				
Long Interlaken Lake (Long)	368	65		BR		DG	P	P	P	C	C	C	C			
Long Lake	872	95	30	BF	X	DG	P	P	C	P	C	P	P	P		E
Loon Lake	31	21		T		SE				P	P	P	P			
Lost Canoe Lake	249	41		T	X	SE	P	C	C	C	P	C				
Lost Lake	544	20		BR	X	DG	C	C	C	C		A				E
Lotus Lake (Little Bass)	24	24				SE				P		P				
Lucy Lake	38	23				SE				C		P	P			
Lynx Lake T40N R10E S15	22	20		BR		DG	C	P	C	P	P	C	P			E
Lynx Lake T43N R07E S18	339	48	18	BR	X	DG	C	P	C	P	C	C	P			
Mabel Lake	18	22		R		SE				C		C				
Madeline Lake*(Mud)	159	17	9	BR	X	DG	C	P	P	C		A				
Mamie Lake (WI-376 Acres)	400	15	10	BR	X	DG	C	P	C	P	P	C	C			
Manitowish Lake	496	61	23	NW	X	DG	C	C	C	P	C	P	C			
Mann Lake	261	18	5	BR	X	SP		C				C	C			
Manuel Lake	76	9		BR		SE		P				P				
Maple Lake (Long)	47	14		W		SE				P		P	P			
Marion Lake	16	37				SP				P		P	P			
Marlands Lake	10	19				SE				P		P				
Marsh Lake	22	3				SE										
Marshall Lake	87	17		W		DG	P	A	P	P		P				
Mary Lake T40N R09E S35	7	10				SE										
Mary Lake T44N R05E S32	3	67				DG				P		P				
McCabe Lake (Lenore)	13	26				SE				C	C	P	P			
McCullough Lake	216	27				DG	P	P	P	C	C	C	C			
McDonald Lake	39	30		W		SE		P		P	P	P	P			
McKinney Lake (Big Chub)	11	23				SE				P	P	P	P			
McLeod Lake	52	7		T		SE				P	P	P	P			
Mermaid Lake	60	55				SE		P	P	P	P	P	P			

VILAS COUNTY

continued

Lake	Area	Maximum Depth	Mean Depth	Public Access	Lake map	Lake Type	Muskie	Northern Pike	Walleye	LM bass	SM bass	Panfish	Trout	Catfish	Sturgeon	Exotic Species
Merrill Lake	24	26		BR		SE				P		P				
Meta Lake	175	25				SE			C	P	P	P				
Midge Lake	8	38		R	X	SE				C		A				
Mielke Lake (Number 226)	29	34	13	R	X	SE										
Mill Lake (Charlotte)	131	9		BR	X	DG		C		P		C		C		
Minette Lake (L Bass, Spruce)	90	50				SE			P	P	P	P				
Minonk Lake (Deer)	95	27				SE				P		C				
Mirror Lake (George)	39	43				SE				P		C				
Mitten Lake	140	23				SE		P		C		C				
Moccasin Lake	83	26			X	SE	P	P	P	C		C				
Monahan Lake	17	22				SE				P		P				
Moon Lake	131	38	17	NW	X	SE	P	C	C	P	C	C				
Moraine Lake (WI-11 Acres)	87	22				SE										
Morton Lake	163	29				DG	P	P	P	C		C				
Moss Lake (Little Mud)	196	29		NW		SE	P	P	P	C	P	C				
Moving Cloud Lake	16	20				SE				C		C				
Mud Lake T40N R08E S13	21	6		NW		SP		C		P		C				
Mud Lake T41N R09E S35	25	4		W		SE										
Mud Lake T43N R07E S27	13															
Mud Minnow Lake (Minnow)	12	24				SE				P		P				
Murphy Lake	81	52	19		X	DG	P		P	P	P	P				
Muskeg Lake	6	16				SE						P				
Muskellunge Lake	272	19	9	BR	X	DG	C	C	C	P		C				
Muskesin Lake (Big Bass)	115	22				SE	P			P	P	C				
Myrtle Lake	28	29		W		SE				P	P	P				
Mystery Lake	20	7		W		DG				P		P				
Nebish Lake	98	52	18	BR	X	SE					A	C				
Nell Lake	24	18		W		SE				P		P				
Nellie Lake	12	11		W		SE				P		P				
Nelson Lake T40N R09E S22	104	50				SE	P		P	P	P	P				
Nelson Lake T42N R06E S31	27	48		W	X	SE	P		P	C		P				
Nichols Lake	40	16		BR		SE				P		P				
Ninemile Lake, Lower*	646	5				DG	P	C	C	P						
Ninemile Lake, Upper	91	5		R		DG		P		P		P				
Nineweb Lake (Hilda)	37	26				SE				P		P				
Nixon Lake	110	5		NW		DG	C		P	P	P	P				
No Mans Lake	225	31				DG	P		P	C		P				
Norwood Lake (Boot) (WI-32 AC)	125	89		W	X	SE			P	P	P	P				
Noseeum Lake T34N R05E S24	20	29				SE				C		P				
Noseeum Lake T41N R11E S02	13	25				SE		P		C		P				
Nudist Lake (Crystal)	25	54				SE				C	C	P				

VILAS COUNTY
continued

Lake	Area	Maximum Depth	Mean Depth	Public Access	Lake map	Lake Type	Muskie	Northern Pike	Walleye	LM bass	SM bass	Panfish	Trout	Catfish	Sturgeon	Exotic Species
Oberlin Lake (Long)	46	25		T		SE				C		C				
Oriole Lake*	22	55				SE				P		P				
Osceola Lake (Little Pickerel)	32	8				SP				P		P				
Oswego Lake	66	17		R		SE		P		P		P				
Otter Lake	217	30	12		X	DG	C	P	C	P	P	C				E
Oxbow Lake	511	44	15	BF	X	DG	P	P	C	P	P	P				
Palette Lake (Clear)	173	65	33	W	X	SE		P			C	C				
Palmer Lake	635	13	8	BR	X	DG	C	C	C	C	P	C				
Papoose Lake	428	65		BR	X	SP	C	C	C	P	P	P				
Pardee Lake*	206	27				DG	P		C	C	P	P				
Partridge Lake	234	19	9	T	X	SP	P		P	C	P	C				
Patterson Lake	18	17				SE				P		C				
Pauto Lake (Plato)	17	52		T	X	SE							C			
Pearl Lake	3	12				SE		P		P		P				
Perch Lake T40N R09E S35	34	27				SE				P		P				
Perch Lake T42N R10E S04	14	18				SE						P				
Perry Lake	21	21				SE				P		P				
Pickel Lake	2	8				SE										
Pickerel Lake	293	26	12	BR	X	DG	C	P	C	P		C				
Pickerel Lake*T39N R08E S07	736	17	9	BR	X	DG	P	C	P	C	P	C				
Pier Lake (Cranberry)	41	19		W		SE				P	P	P				
Pincherry Lake (Anderson)	23	25		W		SE				P	P	P				
Pine Island Lake (Bass)	79	21				SE	C		P	P		A				
Pine Lake (Mud)	16	18				SP		P		C		P				
Pinkeye Lake	41	39				SE				C		P				
Pioneer Lake	427	27	12	BR	X	DG	C	P	P	C		C				
Placid Twin Lake, North	32	23	8	NW	X	DG	P		P	P	P	P				
Placid Twin Lake, South	35	26	16	NW	X	SE	P		P	P	P	P				
Pleasant Lake (Bluegill)	14	24				SE				C		P				
Plum Lake	1,108	57	20	BR	X	DG	C	P	C	P	P	C				
Plummer Lake	213	65			X	SE	C		P	P	P	P				
Plymouth Lake	11	22				SE				P		P				
Pokegama Lake	1,052	65		NW		DG	P	C	C	P	P	C				
Pollack Lake	5	12		W		SE				C		P				
Potfish Lake	16	16				SE				P		P				
Poupart Lake	49	50				SE	P	P	P	P	P	P				
Presque Isle Lake	1,280	80		BF	X	DG	C	P	C	P	P	P				
Presque Springs	3					SP										
Prong Lake	30	50		T	X	SE				C		A				
Punch Lake	21	40		W	X	SE	P			C						
Rade Lake	43	15		R		SE				C		P				
Rainbow Lake	146	36				DG	P	P	C	P	P	P				
Rainbow Spring	3	15				SP							C			
Range Line Lake	60	13		W		SE				P		P				

VILAS COUNTY
continued

Lake	Area	Maximum Depth	Mean Depth	Public Access	Lake map	Lake Type	Muskie	Northern Pike	Walleye	LM bass	SM bass	Panfish	Trout	Catfish	Sturgeon	Exotic Species
Raven Lake (Dead)	40	13		R		SE		C				P				
Razorback Lake	362	35	15	BR	X	SE	P	C	C		C	C				
Red Bass Lake	26	22		R		SE				P		C	C			
Red Lake	42	25		W		DG				P		C	C			
Reiter Lake	14	12		W		SE						P		C		
Reservoir Lake	27	14		W		SE						P				
Rest Lake	808	53	18	BR	X	DG	C	C	C	P	P	C	C			
Rice Lake T40N R09E S14	71	7		R		DG	P	P	P	P		P				
Rice Lake T43N R06E S34	9	15		W		SE						P				
Roach Lake T40N R07E S09	51	48		W		SE				C		C				
Roach Lake T43N R08E S07	125	37				SE				P	P	P				
Robinson Lake	37	20			X	SE				P	P	P				
Rock Lake	122	18		NW		SE	P	P	C	A		C				
Rosalind Lake (Mary, Bass)	43	50				SE	P			P		C				
Rose Lake	4	39				SE				P		P				
Ross Allen Lake	66	24								C		C				
Ross Lake	146	14		W		DG				C		C				
Round Lake	116	25		BR		DG	C		C	C		C				
Rudolph Lake T42N R06E S26	39	24		W		SE				C		C				
Rudolph Lake T43N R07E S17	79	26				DG	C		C	P		C				
Rush Lake (Clear, Bass)	44	7		NW		DG	C	P	P	P	P	C				
Russet Lake (No Mans)	45	27				SE				P		P				
Safford Lake	7	30				SE										
Salsich Lake (Bass)	48	36		BR	X	SE		P		C		C				
Sanborn Lake	253	13				SP		A		P		C				
Sanford Lake	88	42			X	SE	C		C	P	C	C				
Scaffold Lake	20	30		W		SE		P		C		C				
Scat Lake	15	27				SE				P		P				
Scattering Rice Lake	267	17	8	NW	X	DG	C	P	C	P	P	C				E
Secret Lake	12	21		W		SE						P				
Seneca Lake (Little Turtle)	17	10				SE				P		P				
Seventeen Lake	61	8		W		SE				P		P				
Shannon Lake (Anderson)	36	30	15	BR	X	SE				C		C	C		C	
Sherman Lake (Lost)	123	19		T		SE	C		C	P		P				
Shishebogama Lake*	716	42		NW	X	DG	C	P	C	C	P	C				
Signal Lake (Star)	58	45				SP		P	P	P	P	P				
Silver Lake	61	19	8	BR,P	X	SE	P	C	P	P		A				E
Sime Lake	34	14		W		SE						P				
Smith Lake	43	18		W		SE				C		A				
Smoky Lake	610	39		BR		SE				P	P	P		P		
Snake Lake	12	18	8	R	X	SE				P		P				
Snipe Lake	239	15	10	BF	X	SE	C		C	P		C				

VILAS COUNTY
continued

Lake	Area	Maximum Depth	Mean Depth	Public Access	Lake map	Lake Type	Muskie	Northern Pike	Walleye	LM bass	SM bass	Panfish	Trout	Catfish	Sturgeon	Exotic Species
Snort Lake	24	30				SE				P		C				
Snyder Lake	16	15		T		SE				P		P				
Soleit Lake	8	12				SE				P		P				
Sparkling Lake (Silver)	127	64		BR	X	SE	C	C	C	P	C	P				
Spectacle Lake	171	35	12	BR	X	SE			P	C	C	C	C	C		
Spider Lake	272	43	20	NW	X	DG	C	C	C	P		C	C			
Spirit Lake	80	20				SE						C	C			
Spread Lake	20	4				SP						P	P			
Spring Lake T39N R10E S11	36	18				SE				P		P	P			
Spring Lake T43N R09E S27	195	12	7		X	DG		P	P	P		P	P			
Spruce Lake	15	16		T		SE				C		A				
Squash Lake* T39N R11E S18	18	27				SE				P		P				
Squaw Lake	785	21		BR	X	DG	C	C	C	P	P	C	C			
Squirrel Lake*	1,317	46	16	BR	X	DG	C	C	P	C	C	C	C			
Star Lake	1,206	68	23	BR	X	DG	C	P	C	P	P	C	C			
Starrett Lake	66	19		BR		SE		P	P	A	P	C	C			
Statehouse Lake (Tower)	23	18		W		SE		P		P		C	C			
Stateline Lake (WI-60 Acres)	199	67				SP		C		P		C				
Statenaker Lake	210	77	29		X	SE	P		P	P		C	C			
Stearns Lake	217	16	6	R	X	SE	P	P	P	P	P	P				
Stella Lake	91	9		BR		SP		P		P		C				
Stepping Stone Lake No. 1	18	46				SE				P		P				
Stepping Stone Lake No. 2	15	25				SE				P		P				
Stepping Stone Lake No. 3	12	36				SE				P		P				
Stewart Lake	39	12		R		SE		P		P		P				
Stone Lake	139	43	12	NW	X	DG	C	P	C	P	P	C	P			
Stormy Lake	522	63	33	BR	X	SE		P		P	C		C			
Street Lake	54	22	13	T	X	SE				P		C	P			
Stub Walsh Lake	2	37		W		SE				P		P				
Sturgeon Lake	32	18		NW		DG	P	P	P	P	P	C			P	
Sugar Maple Lake (Big Bass)	137	46	14	W	X	SE		P	P	P	P	C				
Sugarbush Lake, Lower	182	61	23		X	DG	P	P	P	P	P	P				
Sugarbush Lake, Middle	269	57	18		X	DG	P	P	P	P	P	P				
Sugarbush Lake, Upper	162	29	17		X	DG	C	P	C	P	P	P				
Sumach Lake (Long)	60	27				SE	P		P	P		P				
Sunfish Lake	55	18				DG	P	P	P		P	P				
Sunset Lake (Round)	213	30	15			SE	P	C	P	A	A	P				
Tamarack Lake	14	16		NW	X	DG	P	P	A	P		C	C			
Tambling Lake	169	11			X	SP		A	P	P		C	C			
Tank Lake	13	25	10		X	SE				C		P				
Taylor Lake (Stevens)	20	25				SE				P		P				
Tellefson Lake	17	33		W		SE				P		P				

VILAS COUNTY
continued

Lake	Area	Maximum Depth	Mean Depth	Public Access	Lake map	Lake Type	Muskie	Northern Pike	Walleye	LM bass	SM bass	Panfish	Trout	Catfish	Sturgeon	Exotic Species
Tenderfoot Lake (WI-383 Acres)	437	33		NW	X	DG	C	P	C	P	C	C				
Tepee Lake (Bass)	59	23				DG		P	P	P	C	P				
Tinsel Lake (Little Bass)	37	15				SE			P	P	P	P				
Tippecanoe Lake (Island)	155	34				SE	P		P	P	P	P				
Torch Lake (Home)	35	14		BR		SE			C	C	C	C				
Toulish Lake (Statenaker)	79	27				SE			P	P	C	C				
Towanda Lake (Bass)	146	27	10	BR	X	SE	C	P	C	P	P	C	C			
Tower Lake	25	30		BR		SE				P		C	C			
Toy Lake (Rat)	70	11		W		SP						P				
Trilby Lake	92	12	7	T	X	SE				P						
Trostel Lake	17	30				SE				P		P				
Trout Lake	3,816	117	49	BR	X	DG	C	C	C	P	C	C	C	C		
Turner Lake*	149	12	8	NW	X	DG	C	C	A	P	P	C	C			
Turtle Lake, North	369	58		NW	X	DG	C	P	C	P	P	C	C			
Turtle Lake, South	454	23		BR	X	DG	C	P	C	P	P	C	C			E
Twin Island Lake	205	15	8	NW	X	DG	P	P	P	P	P	C	C			E
Twin Lake, North	2,788	60	28	BF	X	DG	C	C	C	P	P	C	C			E
Twin Lake, South	642	43	20	BR	X	DG	C		C	P	P	C				E
Unnamed																
T40N R04E S22-14	24	9				SE										
T40N R05E S21-04	36	3				SE										
T40N R06E S06-07	34	10				SE										
T40N R09E S34-11	30	26		W		SE						P				
T41N R06E S23-05 (Max Lake)	24	13		W		SE				P		C				
T41N R06E S27-14	24	32		T		SE				P		C				
T41N R06E S28-01	20	16		W		SE										
T41N R06E S30-02	22	21				SE				P		P				
T42N R06E S34-06	22	11				SE										
T42N R07E S35-02	20	10		W		SE										
T43N R06E S16-16	20	31		W		SE				P		P				
T43N R06E S33-07	21	33		W		SE				P		P				
Van Vliet Lake	220	23		BR	X	SP	P	P	C	P	P	C	C			
Vance Lake (Dam, Dan)	30	12		NW		DG	P	P	P	P	P	C	C		P	
Vandercook Lake (Crane)	95	33		BR	X	SE		C	C	C		C	C			
Verna Lake	77	23		BR		SP	P	P		P		C				
Vista Lake	10	11		W		SE										
Voyageur Lake (Smile-A-While)	130			NW			C	C	C	P	P	C				E
Wabasso Lake (Clear, Bass)	49	18		BR	X	SE		P		C	C	C	C			
Wakefield Lake	9	15				SE				P		C	C			
Warrior Lake (Bass, Grassy)	25	23				SE				C		P				
Warvet Lake (Big, Pickerel)	19	17		W	X	SE										

VILAS COUNTY																
continued																
Lake	Area	Maximum Depth	Mean Depth	Public Access	Lake map	Lake Type	Muskie	Northern Pike	Walleye	LM bass	SM bass	Panfish	Trout	Catfish	Sturgeon	Exotic Species
Watersmeet Lake	100	12		BR		DG	C	P	C	C	P	C				E
Weber Lake	11	8		W		SE										
West Bay Lake (WI-174 Acres)	368	31		NW		DG	C	P	C	P	P	C				
Wharton Lake	32	19		BR		SE				P	P	P				
Whispering Lake	23	18		T		SE				P	P	P				
White Birch Lake	117	27		NW	X	DG	C		C	P	P	C				
White Sand Lake T41N R05E S22	1,229	63	24	R	X	DG	C	P	C	P	P	P				
White Sand Lake T42N R07E S26	734	71	33	BR	X	DG	C	P	C	P	C	P				
White Spruce Lake (Kinder)	15	22		W		SE				P		P				
White Squaw Lake	10	11		W		SE										
Whitefish Lake	196	40				SP	P		P	P		P				
Whitney Lake (Harrington)	102	8		W		SP		P		C		P				
Wild Rice Lake (Half Way)	379	26	11	BR	X	DG	C	P	C	P	P	C				
Wildcat Lake	305	38	12	BR	X	DG	C		C	P	C	C				
Wildwood Lake (Geneva)	16	32	16	W	X	SE				C			C			
Williams Lake	13	20				SE				P		P				
Wilson Lake (Deer)	17	18				SE				P		P				
Winifred Lake	12	30				SE		P		P		P				
Wishow Lake	73	19		R		SE				C		C				
Witches Lake, East	34	40		NW	X	SE			P	C	C	C				
Witches Lake, West	30	40		T	X	SE			P	P	C	C				
Wolf Lake T42N R10E S26	5	19		W		SE				P		P				
Wolf Lake T43N R07E S31	393	28				DG	C		C	C	P	C				
Wood Lake	12	24		R		SE				C		P				
Wool Lake	33	45		W		SE					C	P				
Wyandock Lake	88	47				SE				P		P				
Yellow Birch Lake	202	23	11	BR	X	DG	C	P	C	P	P	C				E
Yolanda Lake	3	25		R		SE		P		P		P				
Zee Lake	25	23				SE				P		P				
WALWORTH COUNTY																
Army Lake (East Troy)	78	17	8	T	X	SP		P		C		A				E
Beulah Lake	834	58	17	BR	X	DG		P	P	C		C	P			EZ
Booth Lake	113	24	12	BR	X	SE				P		C				E
Cedar Grove Pond	8	8	3		X	DG		P		C		A				
Como Lake	946	9	4	BR	X	SE	P	A		A		C				E
Comus Lake	164	6	4	BR	X	DG		P		P		P				
Cravath Lake	68	10	3	BR	X	DG		P		P		C				E
Delavan Lake	2,072	56	21	BR	X	DG	P	C	A	P	P	A				EZ
East Troy Pond (Trent)	6	8		R		DG										
Geneva Lake	5,262	135	61	BR	X	SP		C	C	C	A	P	P			EZ

WALWORTH COUNTY																
Lake	Area	Maximum Depth	Mean Depth	Public Access	Lake map	Lake Type	Muskie	Northern Pike	Walleye	LM bass	SM bass	Panfish	Trout	Catfish	Sturgeon	Exotic Species
Green Lake (Lauderdale Lakes)	311	55		BR	X	SP		C	P	C		C				EZ
Hilburn Pond	9	4	3	R	X	DG		P				C				
Honey Lake (Vienna)	44	6	2	T	X	DG		P		P		C			P	E
Ivanhoe Lake (Ryan)	42	10	5	T	X	DG		P		P		C				E
La Grange Lake	55	4		W		SE										
Lake Benedict*	78	38	16	BR	X	DN		P		A		C				EZ
Lorraine Lake (Lake #9)	133	8		BR	X	SE				P		C				E
Lulu Lake	84	40	24	NW	X	DG		C		C		C				E
Middle Lake (Lauderdale Lakes)	259	42		BR	X	DG		C	P	C	P	C				EZ
Mill Lake (Lauderdale Lakes)	271	44		BR	X	DG		C	P	C	P	C				EZ
North Lake (Holden)	191	11		R	X	SE		P		P		A				E
Number Ten Lake	34	3				SE										
Pell Lake	86	13	4	BR	X	SE		P		P		P				E
Peters Lake	64	8	3		X	SE		P		P		P				E
Pickereel Lake	30	31	14	NW	X	SP		P		P		C				E
Pleasant Lake	155	29	12	BR	X	SP		P	P	A		P				EZ
Potter Lake	162	26	8	BR	X	SE		C		A		A				EZ
Powers Lake*	459	33	16	BR	X	DG		C	P	A	P	C				EZ
Rice Lake (Lower Whitewater)	137	10		BR		DG		P		P		C				E
Silver Lake	85	3	3	T	X	SE										E
Swan Lake (Mud)	27	7	3		X	SP				P		C				
Swift Lake	19	8	4		X	SE				P		C				E
Tombeau Lake	35	26	13	BR	X	DG		P		C		C				EZ
Tripp Lake (Trapp)	113	8		BR	X	DG		P		P		C				E
Turtle Lake	140	35			X	SP		P		P		P				E
Wandawega Lake (Otter)	119	8	4	BR	X	SE		C		C		A				E
Whitewater Lake (Bass, Kettle)	640	38		BF	X	DG		P	P	C		A				E
WASHBURN COUNTY																
Adventure Lake	17	36				SE		C		C		C				
Alder Lake	11	32				SE		P		C		C				
Anah Springs	4	17		NW		SP		P				C				
Baker Lake	114	21	8		X	SE		C		P		C				
Balsam Lake	295	49	25	BR	X	DG		C	C	C		A				
Banks Lake	48	7				SE				A		C				
Bashaw Trout Springs	8	8		NW		SP		P				P		C		
Bass Lake T37N R10W S07	130	66	13	W	X	SE			P	C		C				
Bass Lake T40N R10W S17	188	35		BR	X	SE	C		A	C		C				
Bass Lake T40N R13W S29	144	31	18	BR	X	SE	C	C	C	C		A				
Bean Brook Spring	5	9		T		SP							P			
Bean Lake	100	35	16	BR	X	DG		C	P	P		C				

WASHBURN COUNTY																
Lake	Area	Maximum Depth	Mean Depth	Public Access	Lake map	Lake Type	Muskie	Northern Pike	Walleye	LM bass	SM bass	Panfish	Trout	Catfish	Sturgeon	Exotic Species
Bear Lake*	1,358	87	20	BR	X	DG		C	C	C	P	C				
Beartrack Lake	97	36	11	BR	X	SE		C	C	C		C	A			
Beartrap Lake	20	40		T		SE			C	C		C	P			
Beaver Lake	89	16	8	BR	X	SE		C		C		C				
Beaver Lodge Pond (Cassidy)	4	11		T		SP							A			
Berry Lake (Noble)	43	43				SE		C		A		C				
Big Bass Lake	203	27	15	BR	X	SE		C	C	C		C	C			
Big Casey Lake	247	27	10	BR	X	DG		C	P	C		C	C			
Big Devil Lake (Audubon)	162	75	27	NW	X	DG		C	P	C		C	C			
Big McKenzie Lake*	1,185	71	19	BR	X	DG	A	A	A	C	P	C	C		P	
Birch Lake	368	73	24	BR	X	DG		C	C	C	P	C	C			
Bodins Lake	13	28				SE				C		C	C			
Bond Lake	14	33		NW		SP		P		P		P	P			
Boyle Brook Spring	5	7		T		SP		C	P	P		P				
Bridge Lake	13	11		R		SE										
Brinkman Lake	19	13		T		SE				P		P				
Browns Lake	26	44				DG		C				P	P			
Bughouse Lake	17	7				SE						P	P			
Cable Lake	185	24	7	BR	X	SE		P	C	C		C	C			
Camp Lake	10	35		BR		SE				P		C	A			
Casey Creek Flowage	99	6		BR		DG		P								
Casper Lake	18	19				SE										
Chain Lake T37N R12W S04	25	7				SE				P		P				
Chain Lake T37N R13W S32	24	3				SE										
Chicog Lake	125	25	15	BR	X	DG		C		A		P	C			
Chinty Lake	16	25	10		X	SE				C		C	A			
Chippanazie Lake	58	31	14	BR	X	DG		C	P	C		C	A			
Cloverleaf Lake	40	19	2	T	X	SE				C		C	P			
Colton Flowage	58	22	8	BR	X	DG		P	C	P	C	C	P			
County Line Lake (Line)	63	72	21	T	X	SE				C		C	P			
Cranberry Flowage	201	12		BR		DG		A	P	C		P	P			
Cranberry Lake	19	6		NW		DG		P				P	P			
Crystal Lake	29	29		R		SE		P		A		C	A			
Cyclone Lake	91	18	9		X	SE		A		C		C	A			
Dago Creek Springs	1	5		NW		SP		P						P		
Deep Lake T38N R10W S25	9	20		W		SE				C		C	A			
Deep Lake T38N R11W S18	43	29	13	BR	X	SE	P		C	A		C	A			
Deep Lake T40N R11W S24	17	10				SE							P			
Deer Lake T40N R13W S17	102	19		NW	X	DG		P	P	P		C				
Deer Lake T41N R11W S35	22	7				SE										
Derosier Lake	109	11	6	BR	X	SE		C		C		C	P			
Devils Lake	28	7				SE				P		C	P			
Dilly Lake (Dilley)	74	10	5	BR	X	DG		C		C		P				
Dock Lake	47	6	4		X	SE						P				

WASHBURN COUNTY
continued

Lake	Area	Maximum Depth	Mean Depth	Public Access	Lake map	Lake Type	Muskie	Northern Pike	Walleye	LM bass	SM bass	Panfish	Trout	Catfish	Sturgeon	Exotic Species
Dugan Lake	53	35	14		X	DG		C	C			C				
Dunn Lake	193	39	18	BR	X	DG		C	C	C		A				
Earl Springs	1	6		W		SP							C			
Elbow Lake	36	25		BR		SE				C		C				
Eliza Lake	27	46				SE				C		A				
Elizabeth Lake	37	24				SE				A		A				
Ellsworth Lake	174	6	4	BR	X	SE		A		C		P				
Evergreen Lake	16	8		T		SE						A				
Fawn Lake	9	8		W		SE										
Fenton Lake	139	52	15	BR	X	SE		P	P	A		C				
Fish Lake	12	9		T		SE						C				
Floyd Lake	11	33				SE				C		P				
Gardner Lake	37	15		R		SE		P		C		C				
Gilmore Lake	389	36	16	BR	X	DG		C	C	C		P				
Glendennon Lake	11	7				SE										
Goose Lake T39N R13W S14	70	11	5	BR	X	SE				C		C				
Goose Lake T40N R13W S21	73	3				SE										
Grass Lake	29	4				SE										
Grassy Lake	38	10		T		SE						C				
Green Lake	29	30			X	SE		P		A		C				
Gull Creek Springs	5	4		W		SP		P	P				C			
Gull Lake	511	19	11	BR	X	DG		C		C		A				
Harmon Lake	96	33	9	BR	X	SE		A		C	P	A				
Harrison Lake	17	27	7	W	X	SE				A						
Haugen Lake	43	6	4	R	X	SE		P	P	A		A				
Hay Lake	79	9	6	T	X	DG		C		C		A				
Heart Lake	9	12				SE						C				
Hointville Lake	58	23	10		X	SE				C		P				
Holmes Lake	20	6		T		SE										
Horseshoe Lake T38N R10W S03	24	5		R		SE										
Horseshoe Lake T42N R12W S25	194	21	7	BR	X	SE		C	P	C		A				
Horseshoe Spring	5	15				SP							P			
Island Lake	276	44	14	BR	X	SE		C	P	C		C				
Jerry Lake	87	5	3		X	SE		C				C				
Johnson Lake	22	9		T		SE										
Kekegama Lake	110	24	13	BR	X	DG		A		A		A				
Kimball Lake, Lower	129	6	4	BR	X	SE		C		C		C				
Kimball Lake, Middle	98	77	31	NW	X	SE		A		C		A				
Kimball Lake, Upper	44	11	5	NW	X	SE		A		C		C				
King Lake	22	6		W		SE										
Kingelm Lake	57	7				SE										
Kinny Lake (Kinney)	10	27				SE		P			P	P				

WASHBURN COUNTY
continued

Lake	Area	Maximum Depth	Mean Depth	Public Access	Lake map	Lake Type	Muskie	Northern Pike	Walleye	LM bass	SM bass	Panfish	Trout	Catfish	Sturgeon	Exotic Species
Lakeside Lake	32	8	4	T	X	SE		P	C			C				
Lazy Island Lake	60	52	19	X	X	SE		C	C			A				
Leach Lake	30	32	13	T	X	SE			A	A		A				
Leaman Lake	5	15		T		SE										
Leesome Lake (Bass)	146	53	15	X	SE		C			A		P				
Leisure Lake (Skunk)	75	26	12	BR	X	SE	P	C		A		A				
Leonard Lake	10	5				SE										
Lincoln Lake	101	27	13	BR	X	DG		C		C		C				
Little Bass Lake T40N R13W S31	26	51	17	R	X	SE		C		A		A				
Little Bass Lake T41N R12W S05	73	7	4	NW	X	SE		P		P		C				
Little Cable Lake	45	7				SE										
Little Casey Lake	28	22		NW		DG		C		C		C				
Little Devil Lake (Devils)	56	34	14	BR	X	DN		C	P	C		C				
Little Dugan Lake	3	25		T		SE		P		C		C				
Little Grassy Lake	23	5		T		SE										
Little Kekegama Lake	30	21			X	SE				A		C				
Little Long Lake	112	11	6	T	X	SE		C	P	C		A				
Little Mackay Creek Spring	1	5		R		SP							P			
Little Mud Lake	71	12	4	R	X	DG		P		P		P				
Little Ripley Lake	47	14				SE				C		C				
Little Sand Lake	74	21	12	BR	X	SE		P	C	C		C				
Little Spooner Lake	31	11		R		SE		C		C		C				
Little Stone Lake	27	13	9	BR	X	SE		P	C	C	C	P				
Long Lake	3,290	74	26	BR	X	DG		A	C	C	P	C				
Loon Lake T37N R10W S08	49	46	14	W	X	SE		P		A		C				
Loon Lake T37N R10W S16	46	49	14		X	SE				A		C				
Loon Lake T40N R10W S10	19	18				SE		P		C		C				
Loon Lake T40N R13W S22	56	63	25		X	SE				C		C				
Loon Lake*T43N R11W S36 (Spook)	41	15			X	SE				C		C				
Lost Lake T37N R10W S10	47	11	7	T	X	SE				C		C				
Lost Lake T37N R12W S04	12	21		BR		SE				P		P				
Lost Lake T41N R10W S07	41	10		W		SE		P		P		P				
Loyhead Lake	75	35	11	BR	X	SE				A		C				
Lucky Lake	11	7				SE						P				
Lutz Lake	19	13		T		DG						A				
Mack Lake	81	13	8		X	SE		A		C		A				
Mackay Springs	6	8		BR		SP							C			
Macrae Lake	124	45		W		SE				C		C				
Mallard Lake	29	51		W		SE				C		C				
Matson Lake	33	59		W		SE		C		C		P				
Matthews Lake	263	26	12	BR	X	SE	C	C	C	A		A				

WASHBURN COUNTY
continued

Lake	Area	Maximum Depth	Mean Depth	Public Access	Lake map	Lake Type	Muskie	Northern Pike	Walleye	LM bass	SM bass	Panfish	Trout	Catfish	Sturgeon	Exotic Species
McCune Lake	62	37	7	R		SE		P		C		A				
McDermott Lake*	25	45				SE				C		P				
McKenzie Lake, Lower	185	17	9	BR	X	DG	P	C	P	C	P	C				
McKenzie Lake, Middle	530	45	20		X	DP	C	C	C	C		C				
McKenzie Springs	3	7		NW		SG							C			
McKinley Lake	105	23	12		X	SE		C		C		A				
McLain Lake	150	30	11	BR	X	SE		C	P	C		A				
Middle Lake (Middle Twin)	21	7		R		SE		C	P	P		C				
Miles Lake	64	19	7		X	SE		C		C		A				
Mill Pond	11	12				SE		P		P		C				
Miller Lake	41	33	7	BR	X	SE		C		C		C				
Minong Flowage (L Nancy)	1,564	21	9	BR	X	DG		C	A	P	P	C				E
Monday Lake	89	25	6		X	SE				C		C				
Moody Lake	49	30				SE		C		A		A				
Mosinee Springs	1	6						P					P			
Mosquito Lake	4	25				SE				C		C				
Mud Lake T38N R10W S31	103	13	7	NW	X	DG		C	P	C		C				
Mud Lake T40N R10W S21	53	4	3	NW	X	SE			P	P		P				
Mud Lake T40N R13W S13	15	17		T		SE						P				
Mud Lake T42N R13W S07	46	4	3		X	SE										
Nancy Lake	772	39	11	BR	X	SE	P	C	C	C	P	A				E
Nice Lake	138	11	6		X	SE				C		C				
Nick Lake	56	79	21	W	X	SE				A		C				
No Mans Lake	70	23	7	BR	X	SE		C		C		A				
Oak Lake T38N R11W S07	33	50				SE		C		A		P				
Oak Lake T41N R13W S19	86	5	4	T	X	SE										
Offers Lake	39	40		T		SE				C		C				
Ole Lake	43	33		T		SE				C		P				
Otter Lake	13	26		T		SE				P		P				
Pavlas Lake	44	45	14	BR	X	SE		C	C	A		C				
Pear Lake	49	32	17	BR	X	SE		C	P	C		P				
Perch Lake	19	15				SE				A		P				
Peters Lake	15	12				SE				P		P				
Peufald Lake No. 1	29	28		R	X	SE				C		P				
Peufald Lake No. 2	7	22		R	X	SE				C		P				
Peufald Lake No. 3	15	32		BR	X	SE				C		P				
Pickereel Lake	5	14		W		SE										
Pine Island Lake	14	35		W		SE				C		C				
Pine Lake	24	12		T		SE				P		P				
Pokegama Lake	453	23	10	BR	X	DG		C	C	C		C				
Pollywog Lake	26	15		W		SE				C		C				
Potato Lake	222	20	11	BR	X	SP		A		C		P				
Rainy Lake	15	11		BR		SE										
Randall Lake	38	6	4	NW	X	SE		C		P		P	P			

WASHBURN COUNTY
continued

Lake	Area	Maximum Depth	Mean Depth	Public Access	Lake map	Lake Type	Muskie	Northern Pike	Walleye	LM bass	SM bass	Panfish	Trout	Catfish	Sturgeon	Exotic Species
Rappy Lake	14	15				SE				P		P				
Red Lake	41	75	23	T	X	SE		P	P	P		C				
Red Cedar Lake*	1,841	53		BR	X	DG		C	C	C	C	P				
Reflection Lake T38N R10W S04-05	32	7		W		SE						P				
Rice Lake	132	11	5	NW	X	DG		A	P	C		C				
Rigler Lake	10	4				SE										
Ripley Lake (Big Ripley) T37N R12W S04	190	27	10	BR	X	SE		P	C	C		C				
Ripley Lake T38N R11W S19	42	25			X	SE			P	A		C				
River Lake	15	22		T		SE				A		C				
Rock Lake	13	20		W		SE				C		C				
Rocky Ridge Lake	84	16	2	BR	X	DG		A		P		A				
Round Lake T37N R12W S05	28	27				SE				A		P				
Round Lake T37N R12W S18	39	15		W		SE				P		P				
Round Lake T42N R12W S35	17	7				SE										
Sams Lake	16	31		W		SE				C		C				
Sand Lake	198	9	6	BR	X	SE		C		C		C				
Sawmill Lake	15	26		BR		SE		P		P		P	P			
Sawyer Creek Springs	1	11		T		SP							A			
Schullenberger Lake	12	25		T		SE				C		P				
Scout Lake	22	37		T		SE				P		P				
Scovils Lake	66	37	12	BR	X	SE		C	P	C		A				
Severson Lake	29	5				SE										
Seymour Lake	60	12	5	R	X	SE		C		P		P				
Shallow Lake T37N R12W S17	137	10				SE						P				
Shallow Lake T37N R13W S31	92	30		BR		SE		C		C		C				
Shell Lake	2,580	36	23	BR	X	SE	C	P	A	P	A	C				E
Sherman Lake	35	11				SE						A				
Shingle Camp Lake	19	11		W		SE										
Silver Lake	188	28	10	BR	X	SE		C	P	A		A				
Sleepy Eye Lake	39	10	7	BR	X	SE		C		C		C				
Slim Creek Flowage	101	27	6	BR	X	DG		A		P		A				
Slim Lake	224	42	22	BF	X	DG		P		C	P	A				
Snag Lake	23	10				SE				P		P				
Spider Lk No. 1 T37N R10W S02	41	62	25	W	X	SE		C	P	C		C				
Spider Lk No. 2 T37N R10W S02	6	20	8	W	X	SE		C		C		P				
Spider Lk No. 3 T37N R10W S03	20	20	8	W	X	SE		C		C		P				

WASHBURN COUNTY

continued

Lake

Area

Maximum Depth

Mean Depth

Public Access

Lake map

Lake Type

Muskie

Northern Pike

Walleye

LM bass

SM bass

Panfish

Trout

Catfish

Sturgeon

Exotic Species

Spider Lk No. 4 T37N R10W S03	24	30	9	W	X	SE		C		C		P							
Spider Lk No. 5 T37N R10W S10	177	49	13	BR	X	SE		P	P	P		C							
Spooner Lake	1,092	17	7	BR	X	DG		A	P	C		C							
Sport Lake	23	11				SE				P		P							
Spring Creek Springs	2	1		T		SP		P							P				
Spring Lake T39N R10W S36	42	13		BR	X	SE				C	C	C			C				
Spring Lake T39N R11W S07	27	6		NW		SP		C		C	C	P			C				
Spring Lake T40N R11W S25	211	24	12	BR	X	SE		C	C	C	C	C			C				
Spring Lake T40N R13W S33	23	24		NW		SP		C		C	C	C			C				
Spring Lake T42N R13W S17	54	8	2	BR	X	SP		C		P	C	C			P				
Spute Lake	13	54				SE				C		C			A				
Stanberry Lake	35	7		W		SE													
Star Lake	22	13				SE									P				
Starkey Lake	22	6				SE				C					C				
Stauffer Lake	42	10		W		SE													
Stone Lake T38N R11W S31	39	9				SE													
Stone Lake T39N R10W S24	523	49	33	BR	X	SE		P	A	C		A			C				
Sugar Bush Lake T41N R10W S17	52	20				DG		P		P					P				
Sugarbush Lake T37N R10W S14	30	18				SE					P				P				
Sunfish Lake (Daisy)	68	33	11	BR	X	SE		P		A					P				
Superior Lake	35	22		T	X	SE				A					C				
Taylor Lake (Cranberry)	11	8	7	BR	X	SE									P				
Telstar Lake (Block)	20	25		W		SE					C				P				
Tomahawk Lake	24	36			X	SE		P		C					A				
Tony Lake	15	1				SP		P							P				
Totagatic Flowage	479	12	3	BR	X	DG		C	P	C					P				
Tower Lake	7	21				SE				P					P				
Tozer Lake	36	46	18	BR	X	SE		P	C	C					C				
Tozer Springs	1	6	2			SP		P							P				
Tranus Lake	175	12	3	BR	X	DG		C		C					P				
Trego Lake	451	36	11	BR	X	DG	P	C	C	C		C			A				
Trego Pond	1	5		BR		SE									P				
Tucker Lake	26	7				SE													
Twin Lake, East	15	37		NW		DG		P		C					C				
Twin Lake, North (Twin Lakes)	113	20	6	BR	X	SE		C	P	C					A				
Twin Lake, South (Twin Lakes)	115	29	16	BR	X	SE		C	C	C					A				
Twin Lake, West	8	44		NW		DG		P		A					C				
Unnamed T37N R10W S09-04A	33	35				SE					P				P				
T37N R10W S09-14	24	27				SE					A				C				

WASHBURN COUNTY
continued

Lake	Area	Maximum Depth	Mean Depth	Public Access	Lake map	Lake Type	Muskie	Northern Pike	Walleye	LM bass	SM bass	Panfish	Trout	Catfish	Sturgeon	Exotic Species
T37N R10W S33-02	41	11		W		SE				P		P				
T37N R10W S33-14	25	8				SE				P		P				
T37N R11W S03-06	30	5				SE										
T37N R13W S18-09	20	16		R		SE		P		C		P				
T37N R13W S31-14	21	15				SE										
T37N R13W S32-02	22	6		R		SE										
T38N R10W S08-02	24	24		W		SE				P		P				
T38N R10W S13-12	29	38		W		SE				P		P				
T38N R10W S14-02C	25	22				SE				P		P				
T38N R10W S30-15	28	14				SE				P		P				
T38N R11W S34-03	30	9				SE		P		P		P				
T38N R12W S15-15	73	12				DG						C				
T38N R12W S36-12	23	17				SE				P		C				
T39N R10W S27-06	30	35				SE				A		A				
T39N R11W S11-13	35	4				SE										
T39N R12W S05-04	22	6				SE										
T39N R12W S08-04	23	3		R		SE										
T39N R13W S32-14	29	8		R		SE										
T40N R12W S03-08	20	12				SE				C		C				
T40N R12W S17-08	22	8		R		DG		P		P		C				
T41N R10W S22-05	40	4				SE										
T41N R10W S23-05	27	7		W		SE										
T41N R10W S35-04	37	6		W		SE										
T41N R12W S12-02	22	4				SE										
T41N R12W S30-04	24	5				SE										
T41N R13W S15-07	45	15				SE				C		C				
T41N R13W S23-04	21	6				SE										
T42N R12W S06-12	87	7		R		SE										
T42N R12W S06-13	21	7		W		SE										
T42N R13W S19-08	39	17				SE										
Veazie Springs	2	4		NW		SP		P			P	P	P			
Vollmers Lake	17	29		W		SE				P		P	P			
Warner Lake	21	22	8			SE		P		A		A	P			
Watson Lake	32	14				SE				A		P	P			
Welsh Lake	69	8	3	T		SE						P	P			
West Lake	32	27		T		SE				C		P				
Westenberg Spring	3	11		NW		SP		P					P			
Whalen Lake	84	20	13	BR	X	DG		C		C		C				
Whalen Springs	1	7		T		SP							C			
Wilcox Lake	23	7				SE										
Wilcox Lake, East	31	12	6	R	X	SE				C		P				
Wilcox Lake, West	24	8	4		X	SE						P	P			
Wilkerson Lake	86	8	4		X	SE		P				P	P			
Wolf Lake	35	43		BR	X	SE		P		C		C				

WASHBURN COUNTY																
continued																
Lake	Area	Maximum Depth	Mean Depth	Public Access	Lake map	Lake Type	Muskie	Northern Pike	Walleye	LM bass	SM bass	Panfish	Trout	Catfish	Sturgeon	Exotic Species
Yechout Lake	56	25	8		X	SE	P	P	C			C				
Yellow River Flowage	344	17	2	BR,P	X	DG	P	A	P	C		C				
WASHINGTON COUNTY																
Allis Lake (Leinberger)	9	34				SE		P		P	P	A				
Amy Bell Lake (Amy Dell)	26	37	20		X	SE		C		A		A				
Bark Lake	62	34	14		X	SP		C	P	C		C				E
Barton Pond	67	5	3	T	X	DG		C		P		C				
Beck Lake	16	8				SE		C		P		C				
Big Cedar Lake	932	105	34	BF	X	SP		C	P	A		C				EZ
Boltonville Millpond	10	10	5		X			P		P		C	P			
Brickyard Lake	1	4				SE				P		P				
Druid Lake	120	53	25	BR	X	DG		P	P	P		A				
Ehne Lake	18	15	5		X	SP				P		C				
Erler Lake	37	34	14		X	SP				C		C				E
Five,Lake	102	23			X	SE		P		C		P				E
Friess Lake (Fries)	117	48	27	NW	X	DG		P	P	C		P				E
Gilbert Lake	44	30	3	NW	X	SP		C		C		C				E
Green Lake	71	37	17	BR	X	SE		P	P	C		C				E
Hartford Millpond	11	8		T		DG		P		P		P	P			
Hasmer Lake	15	34	17	T	X	DG		C		A		P				
Hawthorn Lake	8	12				SE				P		P				
Hickey Lake	10	14				SE				C		C				
Keowns Pond	1	15				DG				P		P	P			
Kewaskum Millpond	5	8		T		DG		P		P		P				
Kohlsville Millpond	6	7		R		DG				C		A				
Lehner Lake	3	22	15		X	SP				C		A	P			
Lenwood Lake (Benike)	15	38	19		X	SP		P		C		P				
Little Cedar Lake	246	56	13	NW	X	DG		P	C	A		C				EZ
Little Drickens Lake	9	20				SE		P		P		P				
Little Friess Lake (Bony)	15	34	16	NW	X	DG		P	P	C		P				
Lohr Pond	7	8				SE				P		P				
Lowes Lake (Lowe)	23	23	11	NW	X	DG		P		P		C				E
Lucas Lake	78	15	6		X	DG		P		P		P				E
Malloy Lake	5	24				SP		P		P		P				
McConville Lake	14	37		NW		SE		P		C		A				
Miller Lake	3	16				SE				P		P				
Mud Lake T09N R19E S24	5	10	3		X	SE										
Mud Lake T10N R19E S19	23	5				SE										
Mueller Lake (Millers)	14	33	15		X	SP		P		P		P				
Murphy Lake	16	37		NW		SE		P		C		A				
Newburg Pond	7	8		T		DG		P		P		P				

WAUKESHA COUNTY
continued

Lake	Area	Maximum Depth	Mean Depth	Public Access	Lake map	Lake Type	Muskie	Northern Pike	Walleye	LM bass	SM bass	Panfish	Trout	Catfish	Sturgeon	Exotic Species
Golden Lake	250	46		BR	X	SP		C	P	C		C				EZ
Henrietta Lake	15	7	7	T	X	SE		P		P		C				E
Hogan Lake	8	3				SE										
Hunters Lake	65	46	1	T	X	SP		P		P		P				EZ
Keesus,Lake	237	42		BR	X	SP		C	P	A		C				EZ
Kelly Lake, Lower	3	36		T		SE				P		A				E
Kelly Lake, Upper*	12	9		BR	X	SP				P		A				E
Lac La Belle	1,164	45	11	BR,P	X	DG	P	P	C	C	C	C				EZ
Lannon County Park Pond	15	50	22	TP	X	SP				P		C	C	C		
Larkin Lake	57	4				SP										
Laura Lake (Leota)	8	11	6	W	X	DG		P		P		C				
Linnie Lac Lake	5	6	4	X	X	DG		P	P	P		C	C	C		
Little Muskego Lake	506	65	14	BR	X	DG		P	P	C		C	C	C		EZ
Merton Millpond	38	8		T		DG		P	P	P		C	C	C		E
Monches Millpond	16	4		R		DG		P	P	P		P	A			
Monterey Millpond	28	8	3	R	X	DG		P	P	P		A				
Moose Lake	81	61	40		X	SP		P		C		C				E
Mukwonago Park Pond	1	5		T		SP		P		P						E
Nagawicka Lake	917	90	36	BR	X	DG		P	P	C	P	C	C			EZ
Nashotah Lake, Lower	90	43	20	NW	X	SP		C	P	C	P	C	C	P		EZ
Nashotah Lake, Upper	133	53		R	X	SP		P	P	C		C				E
Nemahbin Lake, Lower	271	36		BR	X	DG		P	P	C	P	P				EZ
Nemahbin Lake, Upper	283	61		BR	X	DG		C	P	C	P	C				EZ
New Berlin Quarry Pond	12															E
Norris Pond	3	8				DG										
North Lake	437	78			X	DG		C	P	C	C	C				EZ
Oconomowoc Lake	767	62	32	BR	X	DG		C	P	C	P	P	C			EZ
Oconomowoc Lake, Upper	43	11		BR		DG		P		P		C				EZ
Okauchee Lake	1,187	94		BR	X	DG	C	C	P	C	P	P	C			EZ
Ottawa Lake (Silver, Lean)	28	16	7	BR,P	X	SP		P	P	P		C	C	P		EZ
Pewaukee Lake	2,493	45	15	BF	X	SE	C	C	P	C	C	C				EZ
Phantom Lake, Lower (Howitt)	433	12	4	BR,P	X	SP		C	C	P	C	P				EZ
Phantom Lake, Upper	107	29	11	NW	X	SE		C	P	C		P				EZ
Pine Lake	703	85	39	BR	X	SP		P	P	C	C	P				EZ
Pretty Lake	64	35		BR	X	SE		P		C		A				E
Rainbow Springs Lake	25	16	4		X	SE		P		C		C				
Reagon Lake	16	10	5		X	SP				P		C				
Roxy Pond (Mukwonago Park)	17	3	2	T	X	SP		P		A						E
Saratoga Lake	24	6	3	BR	X	DG		P	P	P		P				
Saylesville Millpond	45	4	2	NW	X	DG		P	P	P		A				
School Section Lake	117	8	3	BR	X	DG		P	P	P		C				E
Scuppernong Creek Pond	20	5	2	R	X	DG		P				C				
Silver Lake	222	44		BR	X	SE		P	P	C		C				EZ
Spahn Lake	4	5				SE										

WAUKESHA COUNTY																
continued																
Lake	Area	Maximum Depth	Mean Depth	Public Access	Lake map	Lake Type	Muskie	Northern Pike	Walleye	LM bass	SM bass	Panfish	Trout	Catfish	Sturgeon	Exotic Species
Spring Lake T05N R18E S09	105	22	5	T	X	SE		P		P	P	C				ZE
Spring L(Dousman) T06N R17E S03	14	8				SE										E
Sybil Lake	2					SE										
Tamarack Lake	30	15		T		SE				P						E
Tierney Lake	15	5		NW		DG				P						E
Unnamed T08N R17E S22-02	21	3				SE										E
Utica Lake	14	25	14	W	X	SP		P		C		A				E
Waterville Lake	68	12		NW		DG		P		C		P				E
Willow Spring	46	13		BR		DG		P		C		C				
Wood Lake	20	22	14		X	SP		P		C		C				
WAUPACA COUNTY																
Bailey Lake	14	30	13	BR	X	DG		P				A				
Bass Lake	19	35	18	BR	X			P		P		C				
Bass Lake (Chain)	3	8	4	NW	X	DG	P	P	P	C		C	P			E
Bear Lake	194	62	24	BR	X	DG		C		C		C				
Beasley Lake (Chain)	12	47	21	NW	X	DG	P	P	P	C		P				E
Big Falls Pond	23	13	4	BR	X	DG				P		C				
Big Lake	12	3				SE										
Black Lake (Knutson)	4	20				SP				P		P				
Blue Mountain Lake (Goerke)	7	8	3	R	X	SE						A				
Brekke Lake (Bestul)	43	25		BR	X	SE		C	P	C		A				E
Buck Lake	5	9				SP				P		P				
Campbell Lake	38	28	8	BR	X	SE		P		C		A				
Cary Pond	26	9	3	R	X	DG		P		P		P				
Casey Lake (Foster)	20	42	18	BR	X	SE		P		P		C				
Cedar Lake	45	50		BR	X	DG		C	P	C		C				
Chapin Lake	9	25				SE				P		P				
Cincoe Lake	169	4		NW	X	DG		P		P		P				
Colic Bayou (Pickerel)	51	24		NW				P	P	P		P				
Columbia Lake (Chain)	81	72	25	BR	X	DG	P	C	P	C	P	P	C			E
Crystal Lake	33	12		R	X	SE		P		P		P				
Dake Lake (Chain)	32	26	10	BR	X	DG	P	C	P	A		C	P			E
Driscoll Lake	6	10				SE										
Emmons Lake, North	1	21			X			P		P		P				
Emmons Lake, South	6	23			X	DG		P		P		P				
Flynn Lake	16	3				SE										
Foster Lake	7	15	6		X	SE		P		P		P				
Fox Lake	3	14				SP										
Fremont Pond	2	11										P				
George Lake (Chain)	5	30	10	NW	X	SP	P	C	P	C		P	C			E
Godhal Lake (Goodhal,Moon)	32	10	3	BR	X	SE		P		P		C				
Gooseneck Lake	19	17	5	BR	X	SP		P		P		C				

WAUPACA COUNTY
continued

Lake	Area	Maximum Depth	Mean Depth	Public Access	Lake map	Lake Type	Muskie	Northern Pike	Walleye	LM bass	SM bass	Panfish	Trout	Catfish	Sturgeon	Exotic Species
Graham Lake (Nelson)	51	29	10	BR	X	SP		P		C		C				
Grass Lake	37	10		R		SP		P		C		C				
Gregerson Lake (Gregorson)	35	5				SE										
Grenlie Lake	5	40				SE										
Gurholt Lake	31	6	4	R	X	SE		C		A		C	A			
Hartman Lake (Allen)	18	9	14	T	X	SP		P		C		C	C			
Hatch Lake	106	12	4	BR	X	SE		P		C		C				E
Herman Lake	12	3				SE										
Holman Lake	18	5				SE										
Horseshoe Bayou	18	8		NW		DG		P	P	P	P	P				
Iola Lake (Iola Millpond)	206	9	3	BR	X	DG		C		C		P	A			
Jacklin Lake	3	12		NW		SP		P				P	C			
Jackson Lake	11	5				SE										
Jenny Bayou	27	13		NW		DG		P		P		C		P		
Jenson Lake	15	9				DG										
Johnson Lake	12	27			X	SE		P	P	A		A				
Jones Lake	7	25				SE		P	P	P		A	P			
Junction Lake (June)	16	4		NW		DG		P		P		P	P			
Kating Lake (Kyton)	18	20	10	BR	X	SE		P		C		C	C			
Keller Lake	21	13	5	BR	X	DG				C	P	C	C	P		
Kinney Lake	57	9	5	BR	X	SE		P		P		C	C			
Knight Lake (Chain)	9	42	18	BR	X	DG		P	C	P	A	C	C			
Knutson Lake (Black)	12	35				SE										
Limekiln Lake (Chain)	14	46	10	NW	X	DG	P	C	P	P	P	P	P			E
Little Hope Millpond	12	8		R		DG		P		P		P				
Little Horseshoe Bayou	7	4		NW		DG										
Little Lake	25	17			X	SE		P		P		P				
Little Long Lake (Lembke)	3	33		BR		SE				C		P	A			
Long Lake (Chain)																
T21N R11E S04	104	76	30	NW	X	SP	P	C	P	C	P	C	A			E
Long Lake T24N R11E S11	42	22				SE				P	P	C	P			
Long Lake T25N R13E S21	13	47			X	SP		P		C		C	P			
Lutz Lake (Kruse)	14	21				SP				P		P	P			
Manawa Millpond	192	12	6	BR	X	DG		C		C		C	C			
Manomin Lake (Chain)	6	30	11	BR	X	DG		C		C		C	A			
Marion Millpond	108	12	5	BR	X	DG		P		C		C	A			
Marl Lake (Chain)																
T21N R11E S05	13	59	29	BR	X	SP	P	C	P	C		P				
Marl Lake																
T23N R11E S32 (Flat)	11	65				SE		P		C		A				
McAllister Lake	12	28	12		X	SP		P		C		C	C			
McCrosen Lake (Chain)	30	75	33	NW	X	SP	P	C	C	C	P	C	C	P		
McLean Lake	12	31	24	NW	X	SP		P		P		P	P			
Meed Lake	10	38			X	DG		P		C		P				

WAUPACA COUNTY
continued

Lake	Area	Maximum Depth	Mean Depth	Public Access	Lake map	Lake Type	Muskie	Northern Pike	Walleye	LM bass	SM bass	Panfish	Trout	Catfish	Sturgeon	Exotic Species
Michael Lake	3	22				SP				P		P				
Mill Cut (Pea Soup Bayou)	15	19		NW		DN		P		P		P				
Miller Bayou	16	3		NW		DG										
Miner Lake (Chain)	35	52	24	BR	X	SP	P	C	P	A		C	P		P	E
Mirror Lake	13	43	25	BR	X	SP		P		P		C	P			
Mountain Lake	43	7				SE										
Mud Lake T21N R11E S21	11	3				SP										
Mud Lake T22N R11E S31	16	7				SE										
Mud Lake T22N R12E S10	1	4				SP										
Mud Lake T22N R12E S17	3	4				DG										
Mud Lake T24N R13E S01	13	5				SE										
Mud Lake T25N R12E S18	30	3				SE										
Myklebust Lake	20	37			X	SP		P		P		C				
Mynyard Lake	9	4				DN										
Nessling Lake (Chain)	9	55	22	NW	X	DG	P	C	P	C	P	C	P			E
Newsome Lake	15	5				SE										
Norby Lake	20	3			X	SE										
North Lake	69	40	17	BR	X	SE		C	P	P		C				
Northland Flowage	9	6		R		DG						P	P			
Ogdensburg Pond	62	9	3	R	X	DG		P		A		A	P			
Old Taylor Lake (Taylor)	38	17	5	T	X	SE						P	P			
Orlando Lake (Chain)	9	39	13	NW	X	DG	P	C	P	A		C	P			
Otter Lake (Chain)	14	40	14	NW	X	SP		C	P	C		P				E
Ottman Lake (Chain)	13	15	6		X	SE				P		P				
Partridge Crop Lake	243	8	5	NW	X	DG		C	C	P		C		P		E
Partridge Lake	1,124	6		BR	X	DG		P	C	C	P	P		P		Z
Peterson Creek MillPond	6	4				DG						P				
Pfeiffer Lake	3	20				DG				P		P				
Pigeon Lake	163	10	4	BR	X	DG		P		P		P				E
Pope Lake (Chain)	14	40	19	NW	X	DG	P	P	P	C		C				
Preuss Lake	3	23				SP		C		P		C				
Price Lake	15	26	8		X	SE				C		C				
Rainbow Lake (Chain)	116	95	37	NW	X	SP	P	C	P	C	P	C	C			E
Rasmussens Lake	4	6				SE										
Rich Lake (Mud)	17	23				SE										
Roland Lake (Bestul)	13	19			X	SE		P		C		P				
Rollofson Lake	39	44	10	T	X	SE		P		C		C				
Round Lake T21N R11E S29	14	25				SE		C		A		A				
Round Lake (Chain)T22N R11E S33	80	67	30	NW	X	SP	P	C	P	C	C	C	C		P	E
Round Lake T24N R11E S12	25	3				SE										
Sand Bar Lake, East	15	6				SE										
Sand Bar Lake, West	16	13				SE										
Sand Lake (Jensen)	14	29		BR	X	SE				P		P				

WAUPACA COUNTY																
continued																
Lake	Area	Maximum Depth	Mean Depth	Public Access	Lake map	Lake Type	Muskie	Northern Pike	Walleye	LM bass	SM bass	Panfish	Trout	Catfish	Sturgeon	Exotic Species
Scandinavia Millpond	16	6		R		DG		P		P		P				
School Section Lake	39	38	28	BR	X	SP		P		C		A				E
Shadow Lake	43	41	17	BR	X	DG		P	P	C		C				
Shambeau Lake (Woodnorth)	17	6				SE										
Shaw Landing	3	11				SE										
Siemer Lake (Selmer)	34	10	5		X	SE				P		P				
Silver Lake T22N R11E S28 (Anderson)	32	11			X	SE				P		P				
Silver Lake T23N R11E S14	68	17	7	BR	X	SE		P	P	P		C				E
Skunk Lake	11	63				SP		P		C		C				
Solitude Lake		7			T	SE										
Spencer Lake (Silver)	69	53	30	BR	X	DG		P	P	P	P	P				
Spring Lake	7	5				SE										
Storm Lake (Sturm)	16	17				SE						A				
Stratton Lake	87	42	10	BR	X	SP		P		C		P	P			E
Sunset Lake (Chain)	89	63	26		X	SP	P	C	C	P	P	C	C			E
Taylor Lake (Chain)	35	58	14	BR	X	SP	P	C	C	P	P	C	C		P	E
Templeton Bayou	68	12		NW		DG		C	C	C	C	C		P		
Tom Bayou	5	6				SE		P		C	C	P				
Traders Bayou	23	24				SE		P		P	C	P	C			
Twin Lake, North (Big Twin)	27	26			X	SE		P		C	C	C				
Twin Lake, South (Little Twin)	11	25			X	SE		P		C	C	C				
Unnamed																
T21N R11E S05-07	23	8			T	DG										
T21N R12E S19-08	35	15				DG										
Vesey Lake	54	8				SE						P				
Waupaca MillPond	22	5		R		DG					P	P				
Weyauwega Lake	251	10	5	BR	X	DG		P		P	P	P				
White Lake	1,026	11		BR	X			P	C	P	C	P		P		E
Woodnorth Lake	5	27				SP				C	C	C				
Youngs Lake (Chain)	2	15	8	NW	X	SP	P	P		C	C	P				
WAUSHARA COUNTY																
Alpine Lake	56	18			X											E
Auroraville Millpond	209	6	2	T	X	DG		P		C	C	C				
Baitenger Lake	5	21				SE										
Bannerman Lake	5	6		NW		SP		A		C		P				
Bass Lake	14	28				SP		P		C	C	C				
Beans Lake (Hensen)	20	12	5	R	X	SE		P		P	P	P				
Big Cedar Lake	8	46				DG		P		P	P	P				
Big Hills Lake (Hills)	133	22	12	BR	X	SE		P	C	C	C	C				E
Big Twin Lake (Twin)	93	13	6	BR	X	SE		C		P	C	C				E
Bing Lake (Calugi, Round)	9	31				SE				C		A				
Bohn Lake	13	24				SE		A				C				

WAUSHARA COUNTY
continued

Lake	Area	Maximum Depth	Mean Depth	Public Access	Lake map	Lake Type	Muskie	Northern Pike	Walleye	LM bass	SM bass	Panfish	Trout	Catfish	Sturgeon	Exotic Species
Brownlow Lake (Mud)	10	21				SP		P	P	P	P	P				
Bugh's Lake	30	18	9	BR	X	SE		P	A			C		P		E
Chain Lake	21	13				SE						P				
Clarks Millpond	68	5		R		DG		P	P			C				
Cooks Lake	5	7				SE										
Curtis Lake	33	45		BR	X	DG		C	C			P				
Deer Lake	15	14				SE		P	P			A				E
Echo Lake	4	5				SE										
Emerald Lake	11	14		NW		DN		C	C			A				
Fenrich Springs	2	15		NW		SP						P	C			
Fish Lake T19N R08E S12	153	37		BR	X	SE		P	P	P		P				
Fish Lake T20N R10E S10	5	20				SE						P				
Flynns Quarry	3	70				SE				C		A				E
Gilbert Lake	141	65			X	SE		P	P	C	C	P				E
Horsehead Lake (Eastlings)	6	3				SE										E
Huron Lake	40	46	24	BR	X	SE			P	C		A				E
Idlewild Millpond	4	7		R		DG						P	C			
Irogami Lake (Fish)	289	5	2	T	X	SE		C	A	P		A				E
Jeanette Lake (Portage)	9	17				SE				P		A				
Johns Lake	73	41	22	BR	X	SE		P				C	P			E
Jordans Lake	10	3				SE										
Kawalski Lake	8	11				SE						C				
Kristine Lake	26	20				DG		P	P			A				E
Kusel Lake (Kooseel)	79	29		BR	X	SE		C	P	A		A				E
Little Beans Lake	1	9				SE						C				
Little Cedar Lake	2	26				SP										
Little Hills Lake	81	23		BR	X	SE		P	P	C		C		C		E
Little Lake	6	21				DG		P		C		A				
Little Twin Lake	10	6				SE				P		P				
Lohrville Quarry	4	120		R		SE				P		P				
Long Lake T20N R09E S17	45	6		T	X	SP		C	C	C		A				
Long Lake T20N R11E S12	272	71		BR	X	SE		P	P	A		C				E
Lost Lake	9	9				SE										
Lucerne Lake (Egans)	48	33		BR	X	SE		P	P	A		C				
Lucky Lake (Fratzke)	17	46				SE		P		C		C				
Lyman Lake (Hartford)	9	27			X	SE		P		C		C				
Marl Lake	41	34	16	BR	X	SE		P		C		C				
Mecan Springs	41	20	4	BR	X	SP		A		C		A	P			
Meilke Lake (Pickerel)	19	5				SE						A				
Middle Lake	20	14				SE						A				
Morris Lake (Mt Morris)	163	40	12	BR	X	DG		C		C		A				
Mud Lake T19N R10E S20	10	6				SE										
Mud Lake T20N R09E S22	11	4				SE										
Mud Lake T20N R11E S36	4	2				SE										

WAUSHARA COUNTY
continued

Lake	Area	Maximum Depth	Mean Depth	Public Access	Lake map	Lake Type	Muskie	Northern Pike	Walleye	LM bass	SM bass	Panfish	Trout	Catfish	Sturgeon	Exotic Species
Napowan Lake (Funk)	51	18		BR	X	SE		P		C		P				E
Norwegian Lake	82	43	7			X SE		C		C		C				
Pearl Lake	92	50	25	BR	X	SE		P		C		P				E
Pickerel Lake	28	51			X	SE		C		C		C				
Pine Lake (Hancock)	93	21	8	BR	X	SE		C		A		A				E
Pine Lake (Springwater)	143	48	16	BR	X			P		C		C				E
Pine River Millpond	28	4				DG		P		P		P				
Plainfield Lake	31	5			X	SE						P				
Pleasant Lake	127	30	15	BR	X	SE		P		C		P				
Pochman Lake	2	7				SP				P		C				
Porters Lake	68	18	7	BR	X	SP		P		C		C				
Poy Sippi Millpond	57	7		BR		DG		P		P		P				
Poygan Lake*	14,102	11		BF	X	SE	P	C	C	C	P	A		A	A	ZE
Pretty Lake	14	24				DG		P		C		C				
Redgranite Quarry	7	163				SE				P		C				
Rogers Pond	2	7				SP		P		C		C	P			
Round Lake T19N R10E S19	26	14				SE				P		A				
Round Lake T20N R11E S35	63	19	10	BR	X	SE		P	P	C		A				E
Sand Lake	143	9			X							P				
Saxeville Millpond	13	4			R	DG				C		C				
School Pond	1	3				SE										
Shumway Lake (Smith)	11	6				SE										
Silver Lake T18N R11E S07	344	45	21	BR	X	SE		P	P	A		C				EZ
Silver Lake T20N R11E S32	48	52		BR	X	SP		P	P	C		C				
Spring Lake	40	37	22	BR	X	SP		P		C		C	P			E
Squaw Lake	5	5				SE						A				
Taylor Lake	11	5				SE						P				
Timan Lake	9	16			R	SE				C		C				
Tippetts Lake (Tibbetts)	11	17				DG		P		C		C				
Turtle Lake	6	27				SE				A		C				
Ueeck Lake	5	18				SP		P		C		C				
Virginia Lake (Pomplums)	11	28				SP		P		C		C				
Wautoma Lake	11	4				SE						P				
Wautoma Pond	35	12			T	DG		P		C		C	P			
West Branch Mill Pond (White River)	64	29				SP		C		A		C	C			E
West Point Quarry	2	64				SE				P		P				
Weymouth Lake	8	16				SE						P				
White River Fl (Lower Pond)	133	20	6	BR	X	DG		A		A		A				E
Wild Rose Millpond	17	7	3	R	X	DG										E
Wilcox Lake	44					DG										
Wilson Lake	81	12	4	BR	X	SE		P		C	C	P				E
Witters Lake	51	18	4	BR	X	SE		P		P		C				
Zinke Lake	4	17				SP		P		C		A				

WINNEBAGO COUNTY																
continued																
Lake	Area	Maximum Depth	Mean Depth	Public Access	Lake map	Lake Type	Muskie	Northern Pike	Walleye	LM bass	SM bass	Panfish	Trout	Catfish	Sturgeon	Exotic Species
WINNEBAGO COUNTY																
Butte Des Morts Lake	8,857	9		BR	X	DG	P	A	P	C	P	A		A	A	EZ
Hogers Bayou (Martin)	51	4		NW		DG		C	C	C	A	A		A	A	
Little Lake Butte Des Morts	1,306	18		BF		DG		C	C	P	P	A		A	A	EZ
Lous Quarry	2	18														
Poygan Lake	14,102	11		BF	X	DG	P	C	C	C	P	A		A	A	EZ
Rush Lake	3,070	5		BR		DG		P				C				
Unnamed Lake																
T18N R14E S23-02	23	5		NW		SE		A		C	A	A		A	A	
T18N R16E S23-05	28	5		NW		DG		A		C	A	A		A	A	
Winnepago Lake	137,708	21		BF		DG	P	P	A	C	C	A		A	A	EZ
Winneconne Lake	4,507	9		BR	X	DG	P	A	C	C	P	A		A	A	Z
WOOD COUNTY																
Biron Flowage	2,126	23		BR		DG	P	P	C	P	C	C		C	P	
Centralia Flowage	231	19		BR		DG	P	P	C	C	C	P		C		
Dexter Lake	298	17	6	BR	X	DG		P	P	C	P	C				
Lake Kaunewinne	5	7				DG						P				
Manakiki Lake	8	6				DG						P				
Nekoosa Flowage	452	17		T		DG	P	P	C		C	P		P		
Nepco Lake	494	29	10	BR	X	DG	P	P	P	C	P	C				EZ
Petenwell Lake*	23,040	44		BR		DG	P	P	C	P	P	C		C	P	E
Port Edwards Flowage	117	16				DG	P	P	C		C	P		C		
Quail Point Flowage	28	2				DG						P				
Ross Lake (Rose)	25	5				SE		P		C		P				E
South Gallagher Flowage	395	6				DN						P				
Unnamed																
T21N R02E S05-10	210	2				DG										
T21N R02E S10-06	50	1				DG										
T21N R02E S11-03	99	4				SE										
T21N R02E S28-11	87	4				DG						P				
T21N R02E S29-14	84	4				DG						P				
T21N R02E S30-07	27	4				DG										
T21N R02E S33-01	76	3				DG						P				
T21N R04E S16-01	100	4				DG						P				
T21N R06E S06-10CB	25	9				DG						P				
T21N R06E S06-11	26	8				DG						P				
T22N R02E S26-14	21	4				DG						P				
T22N R02E S33-07	75	3				DN										
T22N R02E S34-14	94	6				DG						P				
T22N R02E S35-09	25	2				SE										
T22N R04E S09-07	30	4				DG						P				
T22N R04E S27-04	40	5				DN						P				

WOOD COUNTY
continued

Lake	Area	Maximum Depth	Mean Depth	Public Access	Lake map	Lake Type	Muskie	Northern Pike	Walleye	LM bass	SM bass	Panfish	Trout	Catfish	Sturgeon	Exotic Species
T22N R04E S27-13	30	6				DN						P				
T22N R04E S29-14	34	5				DG						P				
T22N R04E S32-14	95	3				DG						P				
Wazeecha Lake	148	20	8	BR	X	DG		P	P	C		P				EZ
Wisconsin Rapids Flowage	447	22				DG	P	P	C		C	P		P		

Get In Tune . . . To Your Lake

A lake is much more than an individual body of water—it's a reflection of how we use the surrounding land. What you do to the landscape directly affects the water quality of lakes and can heighten such problems as unsightly algae blooms, nuisance weeds, siltation, reduction of wildlife habitat, and loss of natural shoreline.

Here are some helpful tips on how to keep your lake clean and healthy. Whether you're a lake user or lake-front property owner, *be aware of your actions* and help keep Wisconsin's 15,000 blue jewels blue!

Please Don't Feed the Lake!

After a hard rain, check out what's washing into the nearest lake. Nearby farms, construction sites, houses, gardens and lawns add nutrients and sediments, contributing to excessive algae and plant growth. Simply put, what feeds your own crops, lawns, and gardens *also* overfeeds the lake's greenery!

What you do to your land tends to show up in a lake. Follow these simple steps to slow water runoff and minimize nutrient overloading:

- Maintain vegetation on steep hills and banks, or terrace steep slopes
- Leave a natural vegetation buffer zone near your lakeshore
- Do you really need to fertilize your lawn? If so, apply only what is recommended through soil testing
- Remove cut aquatic plants and dead fish from lakeshore
- Use compost from lawn clippings or harvested aquatic plants to fertilize gardens and flowers
- Don't burn lawn wastes or sweep the leaves and lawn clippings into street gutters
- Direct runoff from rooftop downspouts to areas where it can soak into the soil
- Minimize paved and impermeable surfaces
- Minimize soil disturbance during construction and revegetate bare areas as soon as possible

Flushing Your Lake's Future?

The simple flush of a toilet or rush down a gutter can dump something into our lakes. Storm sewers are *not* safe disposal sites—water running into the sewers flushes oil, grease, garbage, animal and yard waste, chemicals, pesticides, toxic metals, salts, and sediments directly into the lake. Overburdened septic systems leak nutrient-rich pollutants into lakes, too.

Take notice of your wastes—what they are, where they're going, and how to safely dispose of them:

- Treat household cleaners, solvents and pesticides as hazardous waste. **Don't** dump these toxins into the storm sewer—keep abreast of changing disposal practices and learn to discard contaminants properly!
- Recycle motor oil and other acceptable automotive wastes
- Encourage local street sweeping
- Reduce or eliminate pesticide use on your lawn and garden
- Pick up animal waste and bag for pick-up and proper disposal
- Compost yard waste for your garden
- Maintain septic systems (pump regularly); make sure all gray water drains to your septic system, and never dump wastewater directly into the lake
- **Be Water Wise:** conserve water and less wastewater will reach the lakes

Where Have All the Wetlands Gone?

Since most prime lakeshore property is already developed, pressure mounts to develop “marginal shorelands” or wetlands. Wetlands play a crucial role in the overall health of a lake, filtering out pollutants and sediments, acting as natural barriers against shore erosion, and providing food, cover and nursery areas for a variety of fish and wildlife.

To function effectively, a wetland needs an undisturbed, stable environment. Here's what you can do to help:

- Eliminate filling, dredging, draining or altering wetlands and weedbeds
- Protect beneficial or unique fish and wildlife habitats
- Control erosion into wetland areas—sediments not only reduce the life expectancy of wetlands, but often contain toxins or can cover and suffocate plants and fish eggs
- Avoid using motorboats and jet skis in shallow areas to prevent stirring sediments. Check into local boating control ordinances to further prevent overcrowding and sediment problems
- A lake is not a swimming pool! Aquatic plants and algae are crucial to the health of the lake. Learn which lake plants are most beneficial to fish and wildlife
- Work toward the control of non-native nuisance plants such as purple loosestrife, curlyleaf pondweed and Eurasian milfoil
- Consider alternatives to chemical spraying of excessive lake plants (hand harvesting, raking, cutting, aquatic plant screens, and mechanical harvesting, or leaving them alone)
- To chemically treat lake plants, remember—you **do** need a DNR permit. Contact your local DNR lake biologist for the best plant control method to suit your lake
- Fight zoning changes that would promote development of wetland areas; attend zoning hearings, contact your Board of Adjustment

- Become a shoreland/wetland steward; make sure any development on or near wetlands is properly permitted

How's Your Lakeshore Looking?

Thoreau called a lake “the landscape’s most beautiful and expressive feature.” While piers, decks and cabins may help you enjoy your lake, shoreline development can obscure its natural beauty, masking the landscape’s expression. Be aware of state and local shoreland zoning regulations designed to help keep the landscape in harmony with the natural lakeshore, and keep Wisconsin’s most expressive feature beautiful:

- Maintain and restore natural vegetation strips along the shoreline, not only to enhance the lake’s beauty, but to provide cover and shade for fish, wildlife and people—also increasing privacy, reducing runoff and noise
- Logs and branches make great aquatic habitat. Resist the urge to “tidy-up” when a storm leaves woody debris along the shoreline
- Contact your zoning office before you begin any construction activity on or near your shoreline
- All structures, including decks, must be set back 75 feet from the shoreline
- Follow standards for shoreline cutting, lot size, sanitation, and construction
- Design structures to complement the landscape. Use natural colors and build only what you need
- Try natural-looking rock or boulder rip-rap, instead of sea walls and sheet piles, to prevent shoreline erosion or better yet, protect natural vegetation
- Learn who your local zoning officials are and participate in Board of Adjustment hearings: **You can make a difference!**

Got the Blues 'Cause Your Lake is Green?

There are no simple solutions to complex lake problems, but you **can** help. Your daily use of the lake and its surrounding landscape contributes greatly to lake water quality. Any action you take to improve the lake will likely trigger others to join in the effort.

We must learn to live in tune to our lakes. Take a stake in your lake—and help keep Wisconsin’s 15,000 most expressive features looking healthy, beautiful... and blue.

Exotic Species — Please don't let them hitch a ride with you!

Exotic species are plants and animals not native to Wisconsin. Some exotic fish species were intentionally introduced in the late 1800s to enhance sport fishing opportunities, but yielded mixed results. For example, the steelhead (migratory rainbow trout) fishery provides anglers with an exciting challenge on Wisconsin's Great Lakes. Carp, however, wreak havoc on spawning sites for many game fish and are no longer welcome or stocked.

Once introduced into a new environment, many exotics are capable of causing major disruptions to natural communities. More recent accidental newcomers like the zebra mussels, Eurasian water milfoil, the ruffe, and spiny water fleas are very destructive and aggressive aquatic invaders that are a cause for concern. These pests are easily transported by unsuspecting people via boats and fishing gear. Once established, these exotics rarely can be eradicated.

It only takes one careless boater to infest a lake or river. Help prevent the spread of harmful, exotic plants and animals by taking the following precautions when transferring your boat.:

- **Remove** aquatic plants and animals from all parts of your boat, trailer and accessory equipment. Dispose of the removed material in the garbage either at the water access area (if cans are available) or at home.
- **Drain** all water from your boat including your bilges, live wells and other containers *before* leaving the water access area.
- **Do not transfer water** from one water body to another or release live bait or aquarium pets into any waters.
- **Wash** your boat and trailer thoroughly with regular tap water when you get home. Flush water through your motor's cooling system, live wells and other areas that hold water. (Preferably, dry your boat and equipment for 3 days in a sunny location before transferring it to a new body of water.)

A new threat to Wisconsin Fresh Water Fish is VHS, Viral Hemorrhagic Septicemia.

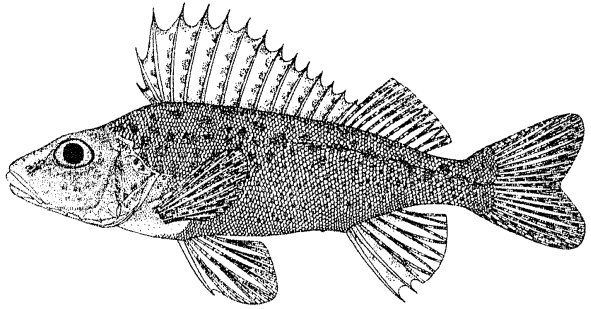
Read more information on this deadly fish virus at:

<http://dnr.wi.gov/fish/vhs/>

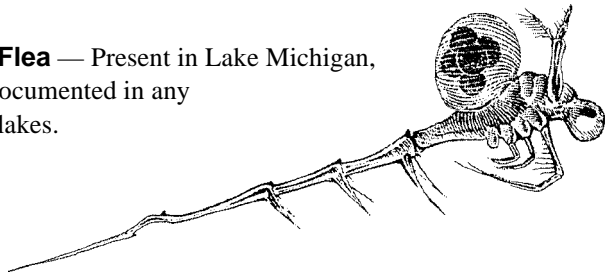
By working together we may be able to protect our waters from unwelcome aquatic invaders. **Remember... Clean boats - Clean waters!**

Status of Exotic Species in Wisconsin:


Ruffe — Present on Lake Superior only from the Duluth/Superior Harbor east to the Ontonagon River in Michigan. No sightings on any inland Wisconsin waters or other Great Lakes.



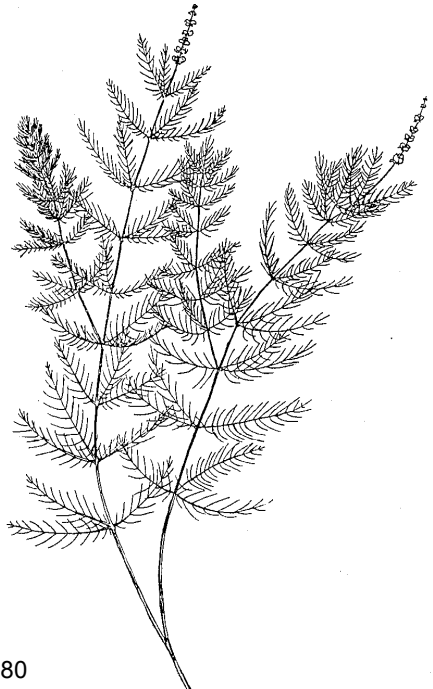
Spiny Water Flea — Present in Lake Michigan, but has not been documented in any inland Wisconsin lakes.



Zebra Mussels — Present in lakes Michigan and Superior and the Mississippi River system south of Lock and Dam #1. Zebra mussels have also been documented in the following inland lakes in Wisconsin: Elkhart Lake in Sheboygan County, Silver Lake in Kenosha County, Okauchee Lake in Waukesha County and the Racine Quarry in Racine County.



Eurasian Water Milfoil —



DNR Service Centers

Office hours are 7:45 a.m. to 4:30 p.m. Monday-Friday

South Central Region

Dodgeville	608-935-3368
Fitchburg	608-275-3266
Horicon	920-387-7860
Janesville	608-743-4800
Madison	608-266-2621
Poynette	608-635-8110

Southeast Region (Milwaukee)

Waukesha	262-574-2100
Kettle Moraine State Forest (North)	262-626-2116
Plymouth	920-892-8756
Sturtevant	262-884-2300

Northeast Region (Green Bay)

Oshkosh	920-424-3050
Peshtigo	715-582-5000
Sturgeon Bay	920-746-2860

West Central Region (Eau Claire)

Baldwin	715-684-2914
Black River Falls	715-284-1400
La Crosse	608-785-9000
Wausau	715-359-4522
Wisconsin Rapids	715-421-7800

Northern Region

Antigo	715-627-4317
Cumberland	715-822-3590
Park Falls	715-762-3204
Rhineland	715-365-8900
Spooner	715-635-2101
Superior	715-392-7988
Woodruff	715-356-5211



General mailing address:
Department of Natural Resources,
Box 7921, Madison, WI 53707-7921
Phone: 608-266-2621.

Visit our website at:
<http://dnr.wi.gov>