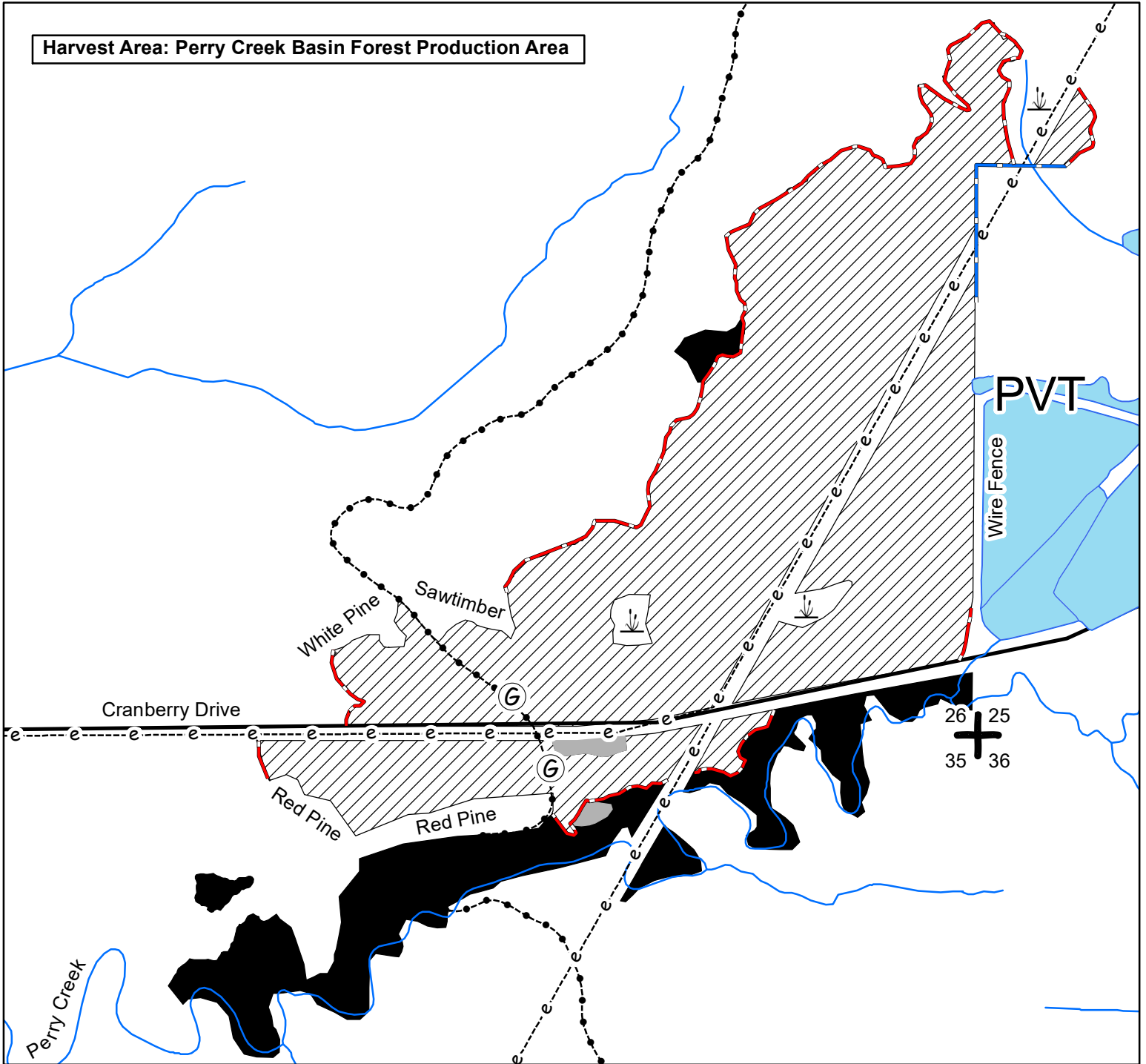


BLACK RIVER STATE FOREST
 TIMBER SALE MAP
 T21N-R4W SEC. 25, 26 & 35
 TRACT #2-23 Perry Creek Popple

Sale Size: 106 acres
 Map Scale: 1" = 1/8 mile



Harvest Area: Perry Creek Basin Forest Production Area

PVT

Wire Fence

Cranberry Drive

White Pine
 Sawtimber


Red Pine












Red Pine

26 25
 35 36

Perry Creek

ATV/Snowmobile trail must be repaired to the satisfaction of the DNR Parks staff. Take care not to drive equipment on/off the trail where there are steep banks. The trail must be maintained in usable condition and cleaned off daily to provide for the safety of trail users.

 106 Acres, Aspen Regeneration Harvest: Harvest all trees 2" DBH and larger EXCEPT trees marked with purple paint.

- | | | |
|---|--|--|
|  Section Corner |  Wetland |  Gate |
|  Blue Paint Line |  Powerlines |  Recent Clearcut (Red Pine) |
|  Red Paint Line |  Bike/Hike Trail |  Wildlife Island/RMZ (25 acres) |
|  Stream |  ATV/Snowmobile Trail | |



Sale Established by
 Ian Remus
 715-928-2462

This map is not a survey of the actual property boundary of any property the map depicts.