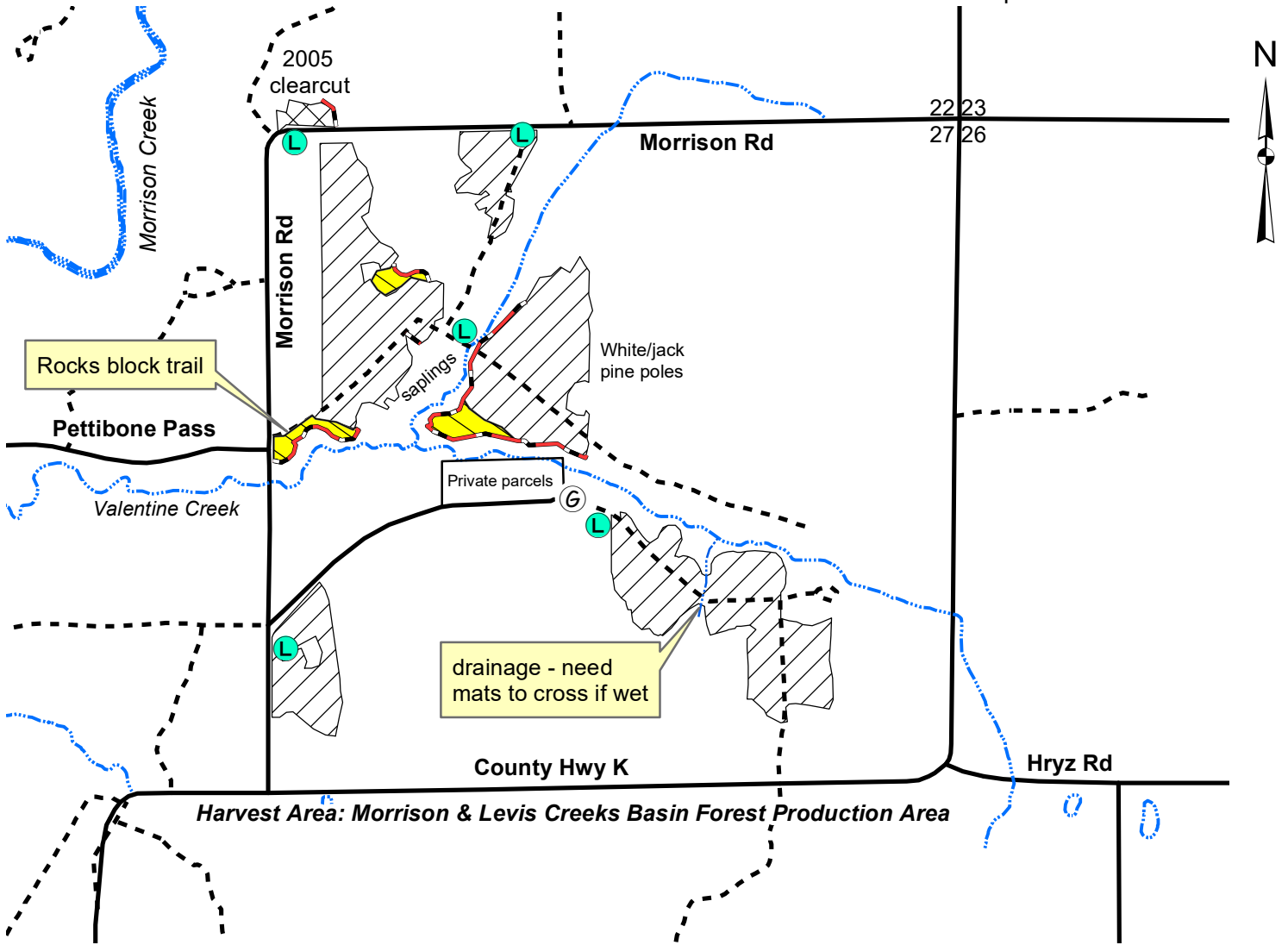











BLACK RIVER STATE FOREST
 TIMBER SALE MAP
 T22N-R3W Sec 22,27
 TRACT #4-23 Valentine Creek

Sale Size: 103 acres
 Map Scale: 1" = 1/4 mile



Stump treatment for HRD required in all units unless cut between Dec. 1 and March 31.

-  Red pine clearcut - Cut all trees > 5" dbh except those marked with green paint. Harvest boundaries are red paint lines and plantation edges. Some areas (approx 10%) are located on wet ground and will require dry or frozen conditions. 96 Acres
-  Mixed pine thinning - Cut all trees greater than 5" dbh, except white pine and those marked with an orange X. Cut all white pine marked with orange slashes. 5 Acres
-  Aspen clearcut - Cut all trees > 5" dbh except 4 - 8 large crowned oak or pine. 2 Acres

-  Woods Road
-  Creek
-  Proposed Landing
-  Section Corners
-  Red Paint Line
-  Gate

This map is not a survey of the actual boundary of any property the map depicts.

Sale established
 by J.Boice
 715-410-8839