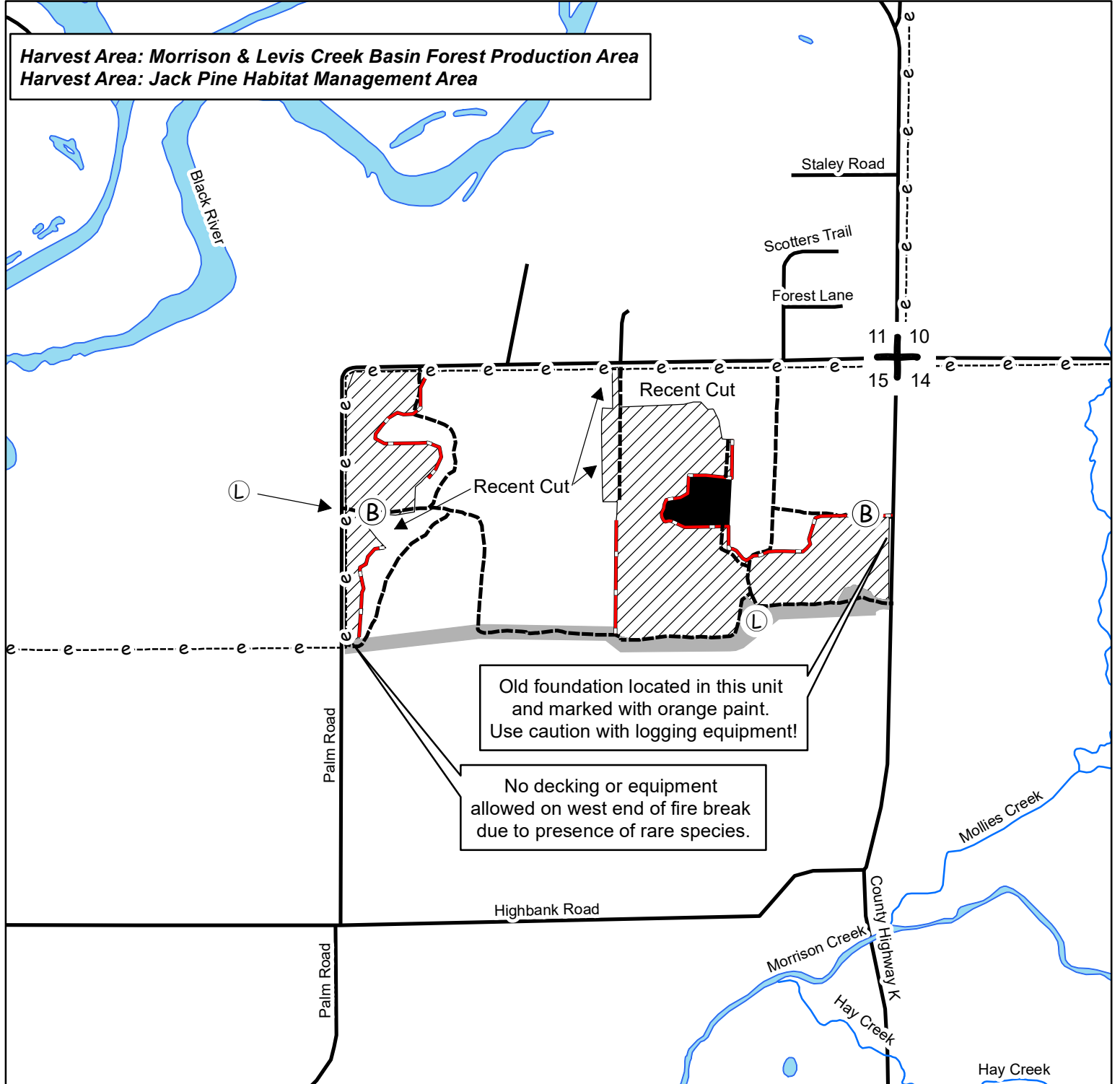



BLACK RIVER STATE FOREST
 TIMBER SALE MAP
 T22N-R3W SEC. 15
 TRACT #14-22 Firebreak Pine










These lands are
 third party certified

Sale Size: 100 acres
 Map Scale: 1" = 1/4 mile



This sale will require stump treatment for HRD unless cut between December 1 and March 31!

 100 Acres, Red Pine Regeneration Harvest: Harvest all trees 2" DBH and larger. Leave all snags.

-  Red Paint Line
-  Perennial Stream
-  Proposed Landing
-  Section Corner
-  Powerlines
-  Firebreak
-  Woods Road
-  Berm
-  Wildlife Island 5.5 Acres



Marked & Cruised by
 Ian Remus

This map is not a survey of the actual property boundary of any property the map depicts.