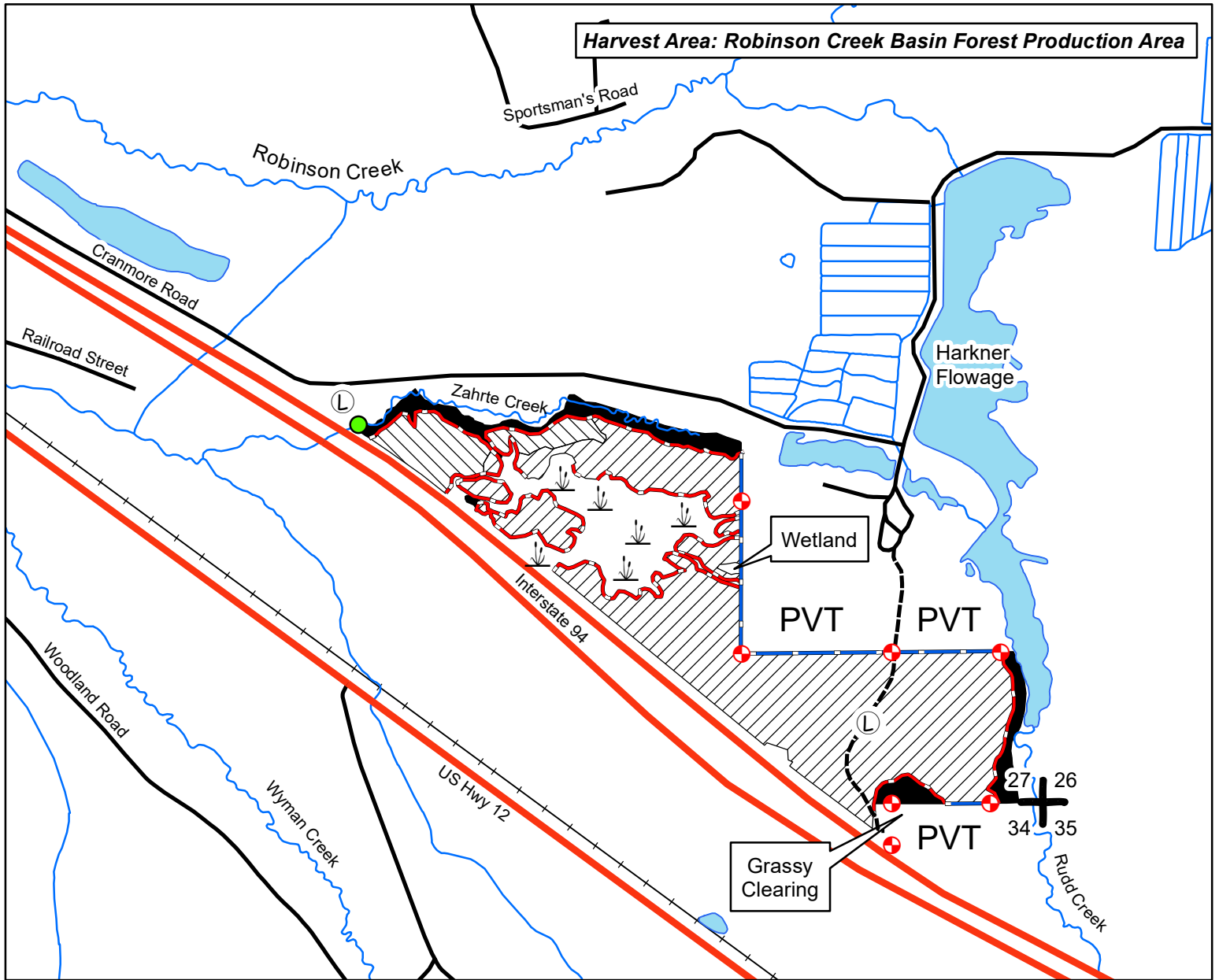


BLACK RIVER STATE FOREST
 TIMBER SALE MAP
 T20N-R2W SEC. 27 & 34
 TRACT #4-24 Compartment 95 Clean-Up

Sale Size: 126 acres
 Map Scale: 1" = 1/4 mile





Primary access for this sale will be across private property at the end of Cranmore Road.





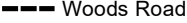
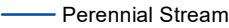






Frozen ground conditions will be required to utilize this access.

No harvesting may occur from April 30 through September 30 annually due to rare species concerns.

Approximatley 2/3 of this sale is located on dry ground.

This sale will require stump treatment for HRD unless harvesting occurs between December 1 and March 31!

-  14 Acres, Red Pine Clearcut: Harvest all trees 5" DBH and larger EXCEPT trees marked with purple paint. Shear all stems damaged during felling.
-  112 Acres, White Pine/Oak Seed Tree Harvest: Harvest all trees 5" DBH and larger EXCEPT trees marked with purple paint. Shear all stems damaged during felling.

-  Red Paint Line
-  Blue Paint Line
-  Survey Marker
-  Railroad
-  Woods Road
-  Perennial Stream
-  Proposed Stream Crossing
-  Proposed Landing
-  Open Water/Flowage
-  Wetland
-  Section Corner
-  RMZ/Wildlife Island (16 Acres)



Sale Established by
 Ian Remus
 715-928-2462

This map is not a survey of the actual property boundary of any property the map depicts.