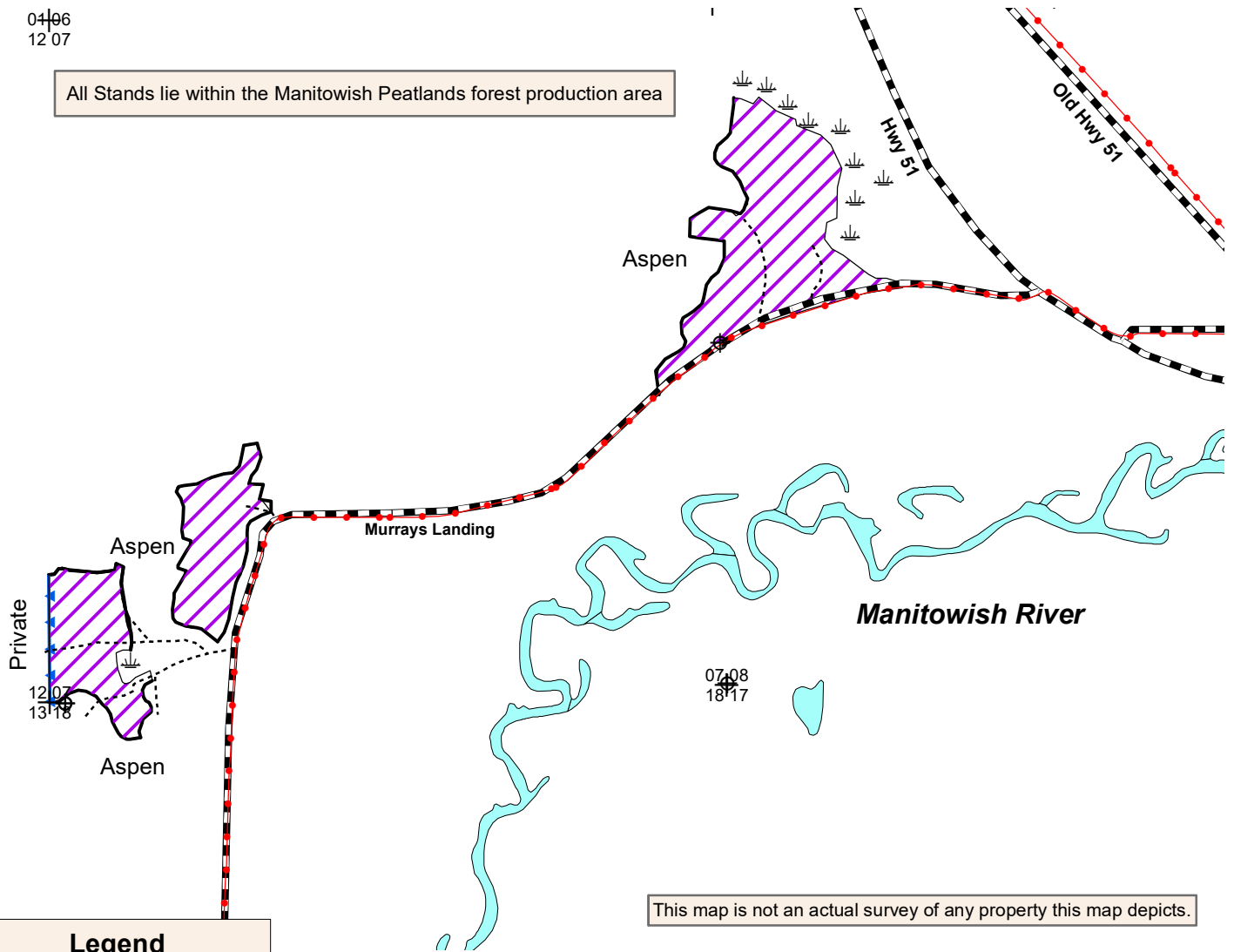


**WISCONSIN
DEPARTMENT OF NATURAL RESOURCES
TIMBER SALE
TRACT 15-23 MURRAY PINE
T42N R4E SECTION 7,8,18
HARVEST ACRES - 71**










0406
12 07


All Stands lie within the Manitowish Peatlands forest production area



This map is not an actual survey of any property this map depicts.

Legend

-  Survey Marker
-  Section Corner
-  Highways and Town Roads
-  Snowmobile Trail
-  Woods Roads
-  Blue Line
-  Red Line
-  Keg/Swamp
-  Water

 Harvest Area (71acres) : Cut all aspen, birch, maple and balsam fir 2" and greater, cut orange marked pine and spruce.

N
Scale: 4" = 1 Mile
1:15,840



Map produced by
Ben Broquard, 03/23

NH-ALSF TRACT NO. 15-23

Murray Pine

Iron County

Town 42 North, Range 4 East

Section 7	NENE SENE NESE SW 1/4
Section 8	NWNW SWNW SWNW
Section 18	NWNW

No bid bond will be required.

15% of the total sale bid value will be required for performance bond.

The cutting area is approximately 71 acres.

The contract period is 3 years.

All trees that will yield one or more 100-inch sticks to the minimum 4" top diameter will be cut and utilized.

Whole tree utilization is NOT allowed.

ESTIMATED VOLUME (TONS)
MINIMUM TOP DIAMETER

<u>SPECIES</u>	<u>4"</u>
White Pine ¹	600
Red Pine ²	110
Balsam Fir ³	310
Aspen	450
Mixed Hardwoods ⁴	200

Total Minimum Bid Value \$14,391.00

PW¹ --Includes approximately 30MBF White Pine sawlogs (Wt. conv. 2.1 tons/cord)

PR² -- Includes approximately 10 MBF Red Pine sawlogs. (Wt. Conv. 2.25 tons/cord)

Fir³ -- Includes approximately 10% (30 tons) White Spruce (Wt. conv. 2.125 tons/cord)

MX⁴ --Includes Approximately 63% (130 tons) Red Maple, White Birch, 37% (75 tons) (Wt. conv. 2.4 tons/cord)

Note sale volume equates to 25.5 tons/acre or approximately 10.7 cords per acre. Volumes above reflect utilization to 4" top.

Special Conditions:

1. Sale must be harvested on dry or frozen ground only.
2. Cutting must be concurrent for all species to be harvested.
3. Do not cut, knock down, or utilize any dead trees unless they pose an operational safety risk.
4. All pine products cut between April 1 and September 1 must be removed from the sale area within three weeks from time of cutting. Pine products cut during the remainder of the year must be removed prior to April 1 of each year.
5. Snowmobile trails must be kept free of debris and left in good condition for vehicle traffic at all times.
6. All landings and any new roads must be approved prior to sale start up. All roads must be cleared of debris and leveled upon sale completion.
7. Decking of wood will not be permitted along Murrays Landing Road without town permission.
8. Slash must be lopped and scattered to lie within two feet of the ground and pulled back at least 20 feet from the Murrays Landing Road. No trees shall be felled across any redline, blueline or into any wetland areas. Trees must be pulled back inside the sale boundary.
9. Follow WI BMP's for water quality at all times. No equipment is allowed within 15 feet of ephemeral ponds.
10. If the contract is to be worked on during multiple time periods a mid-contract "pull-off" inspection meeting will be required. One-week notice shall be given by the contractor prior to moving equipment off-site. During the "pull-off" inspection provisions needing attention will be documented. The contractor at this time can decide to remedy them before pulling off or rectify them when moving back onto the site. If the latter is chosen documented items shall be addressed before harvesting can continue.

