

NH-ALSF TRACT NO. 6-07
8-Pt. Kegger

Vilas County

Town 41 North, Range 6 East

Section 4 – NWNW

Town 42 North, Range 6 East

Section 30 – SWNW, W1/2SW, S1/2SE

Section 31 – NWNW, S1/2NW, NWSW

Section 32 – GOV. LOT 1, SW1/4, NESE, NWSE

Section 33 – NWSW, SWSW

10% of the total sale bid value will be required as bid bond.

15% of the total sale bid value will be required for performance bond.

The cutting area is approximately 285 acres.

The contract period is 3 years.

All trees that will yield one or more 100-inch sticks to the minimum top diameter chosen by the bidder will be cut and utilized.

ESTIMATED VOLUME (CORDS)

MINIMUM TOP DIAMETER

<u>SPECIES</u>	<u>4"</u>	<u>Whole Tree</u>
Aspen	1700	2350
Mixed Hardwood ¹	875	1200
White Pine ²	560	750
Red Pine	450	625
Fuelwood ⁴	160	--

ESTIMATED VOLUME (MBF)

White Pine ³	350
-------------------------	-----

¹ Approximately 38% scrub oak, 37% red maple, and 25% white birch.

² Approximately 93% white pine, 5% black spruce and 2% tamarack

³ Approximately 64% white pine and 36 % red pine

⁴ Volume includes all dead & down timber, and wood utilized under a 4" top diameter.

Special Conditions:

1. The driveway entering the northeast corner of the cranberry bog will not be used for access to the timber sale. Contact Dick Teske at (715) 385-9196 regarding access to Block A. He has agreed to allow access from the entrance off of Hwy. H. A performance bond is to be paid to him to cover road repair, which will be refunded when hauling is completed and the road is returned to its original condition. Access will not be allowed when cranberry harvesting takes place, which occurs primarily during the month of October.
2. Slash within 50 feet of all Town roads must be lopped and/or scattered to lie within two feet of the ground and pulled back at least ten feet behind the tree line concurrent with cutting. No tops or slash allowed across any red line, blue line, or in any open swamp.⁽¹⁵⁾
3. Landings and new road construction must be approved prior to construction.⁽¹⁸⁾
4. All conifer products cut between June 1 and September 1 must be removed from the sale area within three weeks from time of cutting. Conifer products cut during the remainder of the year must be removed prior to June 1 of each year.⁽³²⁾

**WISCONSIN
DEPARTMENT OF NATURAL RESOURCES
TIMBER SALE
TRACT 6-07 8-PT KEGGER
T41N R6E SECTION 4
T42N R6E SECTIONS 30, 31, 32 & 33
HARVEST ACRES - 285**

Pine Thinning Area (137 Acres): Cut all aspen, red maple, oak and white birch. Cut all trees marked with orange paint. Cut all 1 to 5 inch red maple.













Aspen Regeneration Area (87 Acres): Cut same as above.

Red Pine / Road Strip Area (58 Acres): Cut same as above, except do NOT cut the 1 to 5 inch maple.

Black Spruce / Tamarack Area (3 Acres): Cut all merchantable black spruce and tamarack.

-  Blue Line
-  Red Line
-  Red Paint Line
-  Black Spruce / Tamarack Area

Legend

-  Monitoring Wells
-  Lowland Keg/Swamp
-  Section Corner
-  Powerline
-  Drainage Ditch
-  Woods Roads
-  Highways and Town Roads
-  Lakes
-  Pine Thinning Area
-  Aspen Regeneration Area
-  Red Pine / Road Strip Area
-  Black Spruce / Tamarack Area

Note: Refer to the Prospectus regarding special conditions to access Block A. In addition, the driveway in the northeast corner of the Cranberry Bog will not be used for access to the timber sale. The woods road to the north of the driveway does not access Highway 51.

Scale: 3.75" = 1 Mile
1:18,500



Map produced by
Paul Schulz, 307

