

NH-ALSF TRACT NO. 940-07

Colt 45 Jack Pine

Vilas County

Town 42 North, Range 10 East

Section 27 - NWNE, NENW, SWNW, SENW

10% of the total sale bid value will be both bid and performance bond.

15% of the total sale bid value will be required for advanced stumpage guarantee.

The harvest area is approximately 26 acres.

The contract period is 1 year.

All trees that will yield one or more 100-inch sticks to the minimum top diameter chosen by the bidder will be cut and utilized.

ESTIMATED VOLUME (CORDS)

MINIMUM TOP DIAMETER

<u>SPECIES</u>	<u>4"</u>	<u>Whole Tree</u>
Jack Pine	500	635

Special Conditions

1. Slash within 50 feet of state, county, and town roads must be lopped and/or scattered to lie within two feet of the ground and pulled back at least ten feet behind the tree line concurrently with the cutting. No slash across sale boundary lines.¹⁶
2. Landings and any new road locations must be approved prior to construction.¹⁷
3. No tracked or wheeled vehicle operation allowed within 50 feet of the water edge.³⁴
4. To promote maximum benefit to the environment, the health and welfare of our logging contractors, and to adhere to requirements of forest certification standards, effective 1/1/2006 the Department of Natural Resources will require training of its logging contractors. Successful purchasers of DNR stumpage will need to ensure that the logging contractor actually engaged in performance of the contract complies with the Wisconsin Sustainable Forestry Initiative (SFI) Training Standard as adopted by the Wisconsin SFI Implementation Committee (SIC). Criteria for the standard can be found at the website: www.fistausa.org/sfi_standards or by contacting the Forest Industry Safety & Training Alliance (FISTA). Documentation confirming completion of the training standard will be required prior to starting sale.

WISCONSIN
DEPARTMENT OF NATURAL RESOURCES
COLT 45 JACK PINE TIMBER SALE
TRACT 940-07
T42N - R10E - Section 27
HARVEST ACRES - 26

21 22
28 27







Hwy 45

Cutover Jack Pine/Aspen

Haymeadow Creek

Rummels Rd

LEGEND

-  Red Paint Line
-  Highways
-  Town Roads
-  Woods Road
-  Section Corner
-  Rivers & Streams

 Harvest Area: Cut all jack pine trees.



Scale 2" = 1/4 mile
1 : 7920



Map creator
Curt Hare Jr.
March 27, 2007