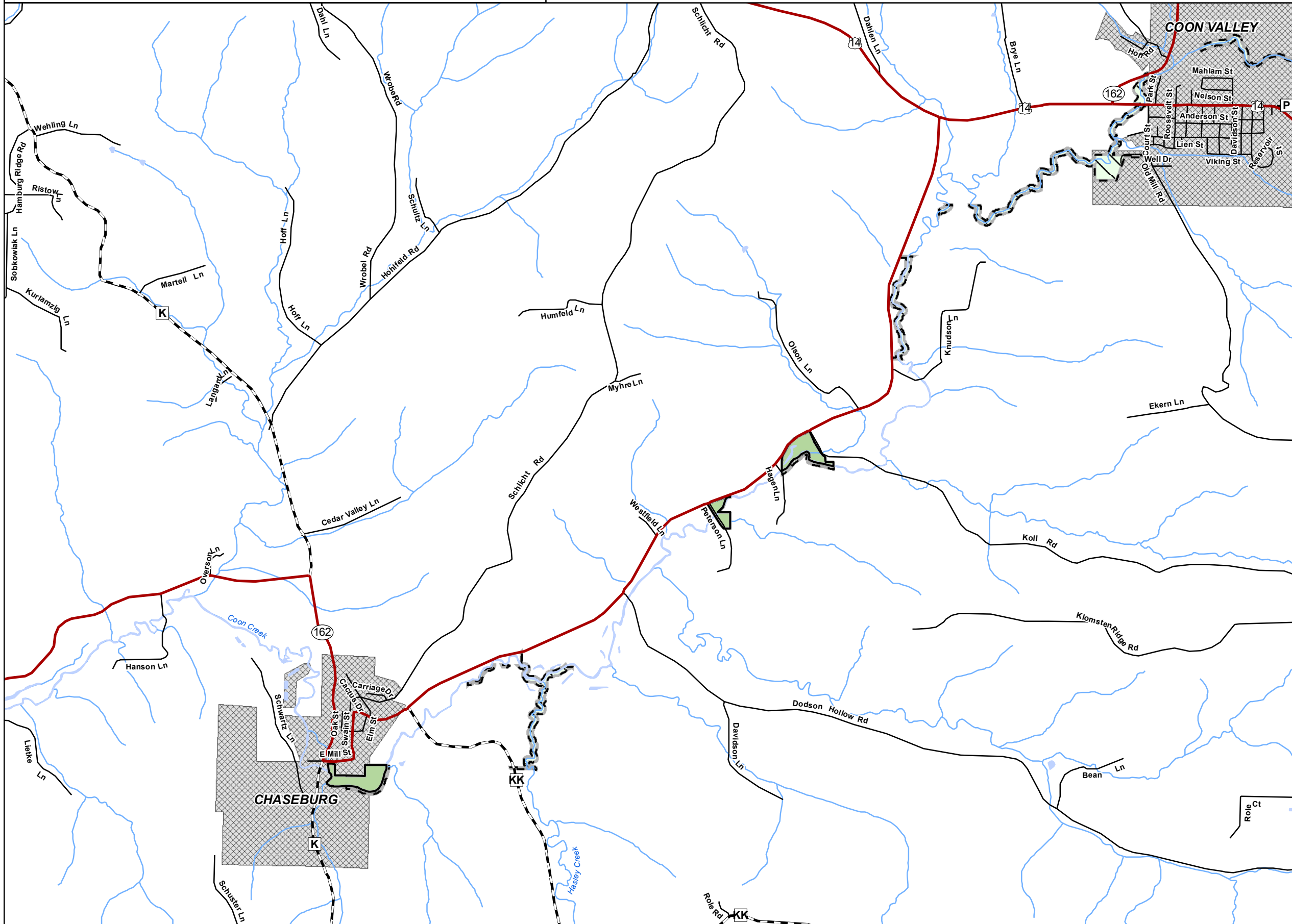


COON CREEK-- WEST
COON CREEK FISHERY AREA
 LA CROSSE COUNTY

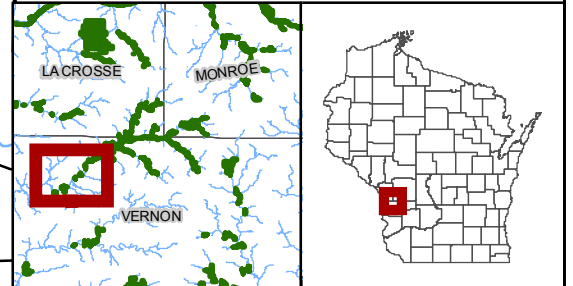
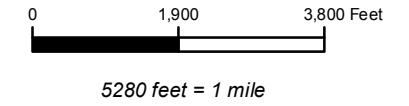
Map 1 of 5

See map legend for the activities allowed on the property or contact the DNR Service Center for more property information. PLEASE RESPECT LANDOWNERS' RIGHTS AND OBSERVE ALL PROPERTY POSTINGS.

For more information:
 FISHERY MANAGER
 DNR FIELD STATION
 3550 MORMON COULEE RD
 LA CROSSE WI 53601
 608-785-9002



- DNR Managed Land**
- Open DNR Fishery Land
 - Other DNR Land
- Easement Use**
- Hunting and Fishing
 - Fishing Only
 - Hunting Only
 - Open, No Hunting or Fishing
 - Seasonally Closed Area
- State Trail
 - P Parking Area
 - ▶ Boat Access
 - Section Boundary



The data shown on this map have been obtained from various sources, and are of varying age, reliability and resolution. This map is not intended to be used for navigation, nor is this map an authoritative source of information about legal land ownership or public access. Users of this map should confirm the ownership of land through other means in order to avoid trespassing. No warranty, expressed or implied, is made regarding accuracy, applicability for a particular use, completeness, or legality of the information depicted on this map.

Wisconsin Department of Natural Resources

