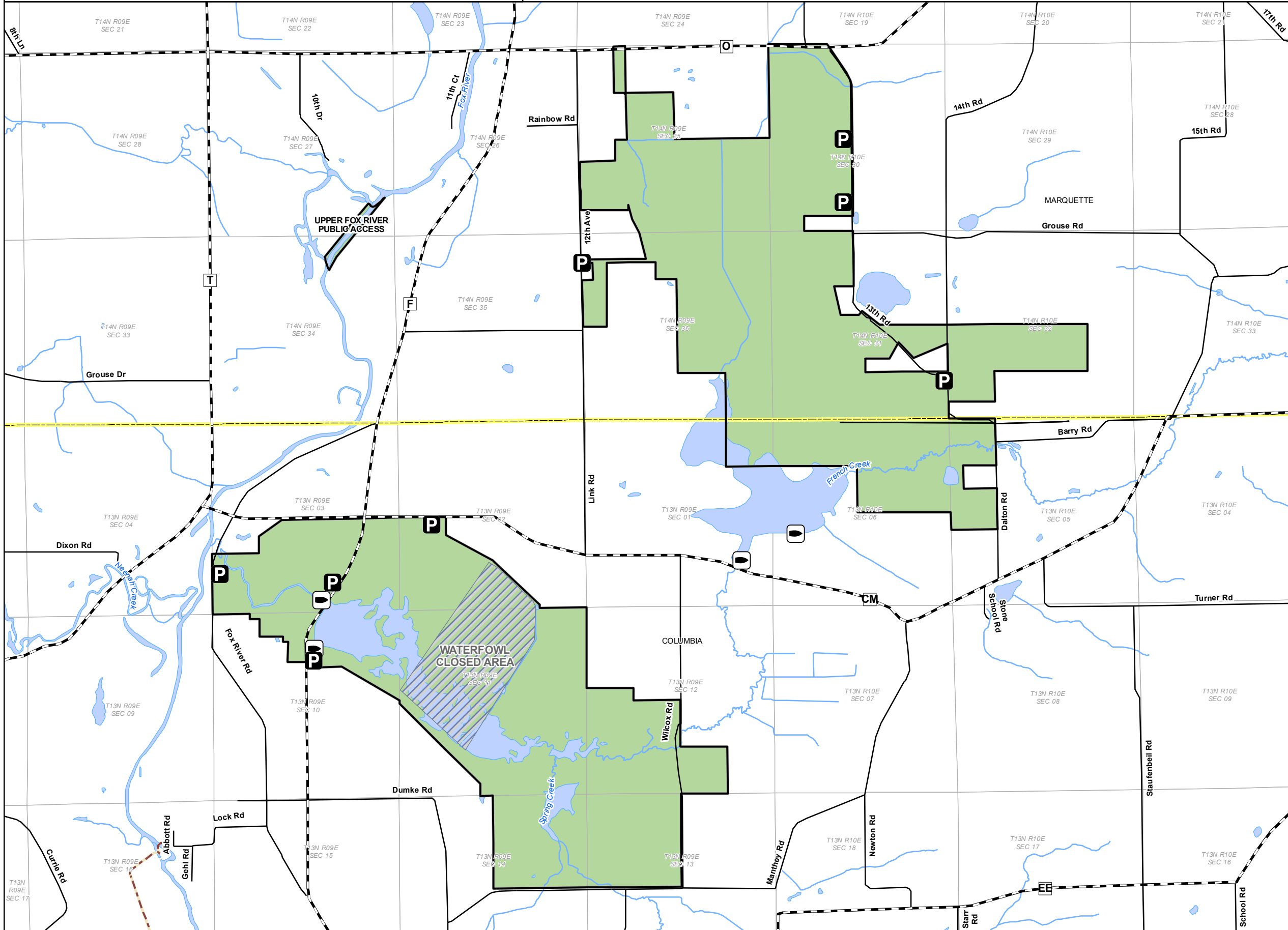


FRENCH CREEK WILDLIFE AREA





COLUMBIA & MARQUETTE CO.

See map legend for the activities allowed on the property or contact the DNR Service Center for more property information.
PLEASE RESPECT LANDOWNERS' RIGHTS AND OBSERVE ALL PROPERTY POSTINGS.





For more information:
PROPERTY MANAGER
C/O STATE GAME FARM
N3344 STEBBINS RD
POYNETTE, WI 53955-9708
608-635-8123




DNR Managed Land

-  Open DNR Wildlife Land
-  Other Open DNR Land
-  Leased Hunting Ground
-  Seasonally Closed Area

Easement Use


-  Hunting and Fishing
-  Fishing Only
-  Hunting Only
-  Open, No Hunting or Fishing

 State Trail

 Boat Access

 Parking Area

 Section Boundary



5280 feet = 1 mile



The data shown on this map have been obtained from various sources, and are of varying age, reliability and resolution. This map is not intended to be used for navigation, nor is this map an authoritative source of information about legal land ownership or public access. Users of this map should confirm the ownership of land through other means in order to avoid trespassing. No warranty, expressed or implied, is made regarding accuracy, applicability for a particular use, completeness, or legality of the information depicted on this map.

Wisconsin Department of Natural Resources



Featured property funded in part by
Knowles-Nelson Stewardship Fund

WM-7510 acr

Last revision date: Sep 21, 2010

http://dnr.wi.gov/org/land/facilities/dnr_land_mapping.html