



BIG SWAMP WILDLIFE AREA

BUFFALO COUNTY





See map legend for the activities allowed on the property or contact the DNR Service Center for more property information.
PLEASE RESPECT LANDOWNERS' RIGHTS AND OBSERVE ALL PROPERTY POSTINGS.

For more information:
PROPERTY MANAGER
C/O ALMA - COURTHOUSE
407 S. 2ND ST.
ALMA, WI 54610
608-685-6222

DNR Managed Land


-  Open DNR Wildlife Land
-  Other DNR Land

Easement Use

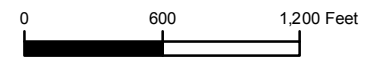
-  Hunting and Fishing
-  Fishing Only
-  Hunting Only
-  Open, No Hunting or Fishing

 State Trail

 Parking Area

 Boat Access

 Section Boundary



5280 feet = 1 mile



The data shown on this map have been obtained from various sources, and are of varying age, reliability and resolution. This map is not intended to be used for navigation, nor is this map an authoritative source of information about legal land ownership or public access. Users of this map should confirm the ownership of land through other means in order to avoid trespassing. No warranty, expressed or implied, is made regarding accuracy, applicability for a particular use, completeness, or legality of the information depicted on this map.

Wisconsin Department of Natural Resources



Featured property funded in part by
Knowles-Nelson Stewardship Fund
WM-7160 acr

Last revision date: Oct 18, 2010

http://dnr.wi.gov/org/land/facilities/dnr_land_mapping.html

