

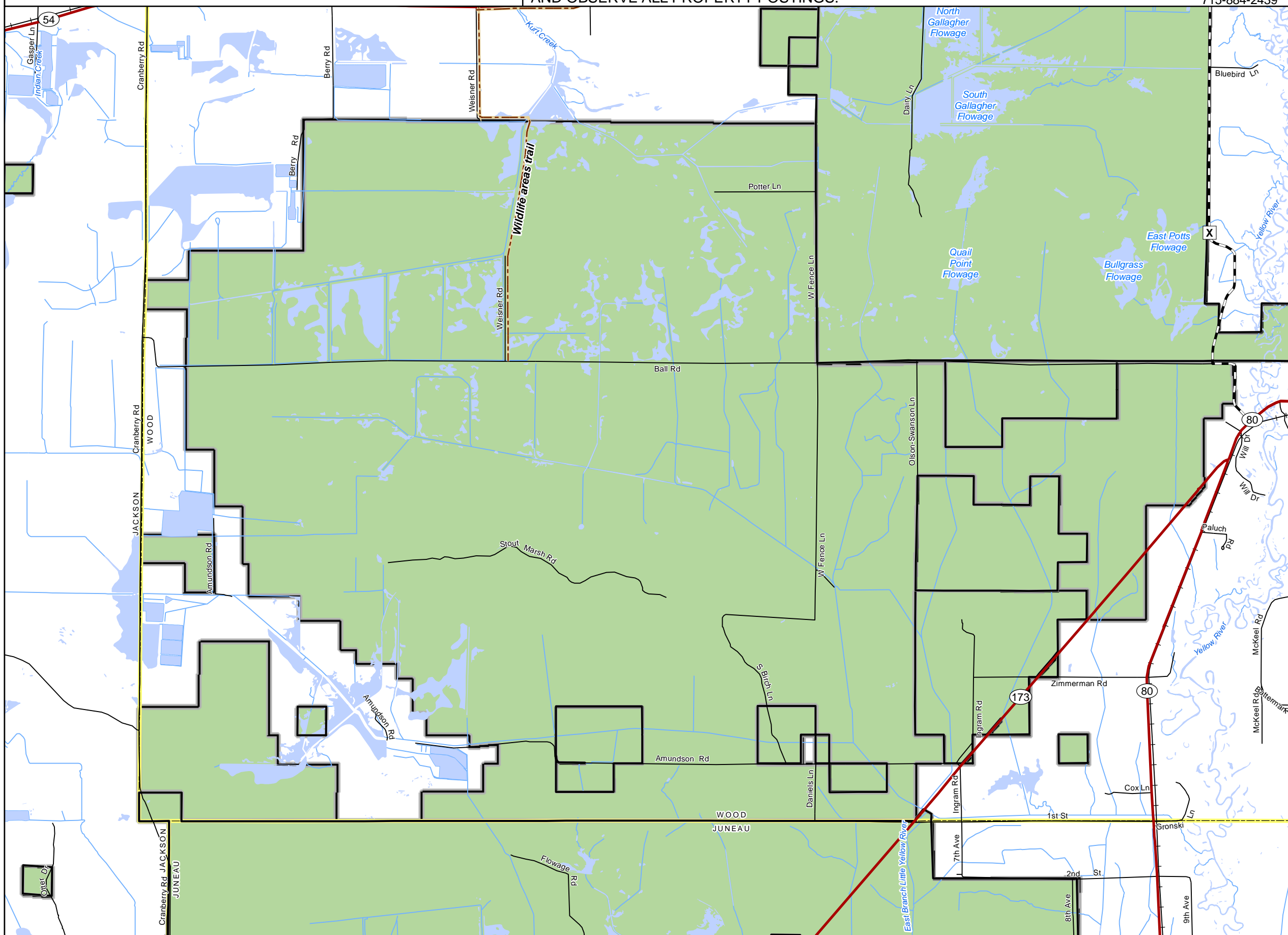
# WOOD COUNTY WILDLIFE AREA

See map legend for the activities allowed on the property or contact the DNR Service Center for more property information.  
**PLEASE RESPECT LANDOWNERS' RIGHTS AND OBSERVE ALL PROPERTY POSTINGS.**



For more information:  
 PROPERTY MANAGER  
 C/O SANDHILL WILDLIFE AREA  
 CO HWY X  
 BABCOCK, WI 54413  
 715-884-2439

WOOD COUNTY

3 OF 6 MAPS

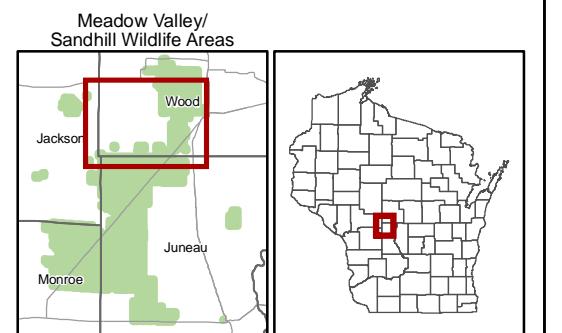
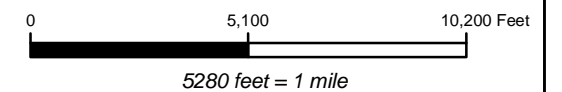


## DNR Managed Land

-  Open DNR Wildlife Land
-  Other DNR Land

## Easement Use

-  Hunting and Fishing
-  Fishing Only
-  Hunting Only
-  Open, No Hunting or Fishing
-  State Natural Area
-  Seasonally Closed
-  State Trail
-  Parking Area
-  Boat Access



The data shown on this map have been obtained from various sources, and are of varying age, reliability and resolution. This map is not intended to be used for navigation, nor is this map an authoritative source of information about legal land ownership or public access. Users of this map should confirm the ownership of land through other means in order to avoid trespassing. No warranty, expressed or implied, is made regarding accuracy, applicability for a particular use, completeness, or legality of the information depicted on this map.

Wisconsin Department of Natural Resources



Featured property funded in part by  
 Knowles-Nelson Stewardship Fund

WM-8910 acr

Last revision date: Oct 09, 2008

[http://dnr.wi.gov/org/land/facilities/dnr\\_land\\_mapping.html](http://dnr.wi.gov/org/land/facilities/dnr_land_mapping.html)