

SUBJECT: LAND ACQUISITION AND PARTIAL DONATION – SOUTH SHORE LAKE SUPERIOR FISH AND WILDLIFE AREA – BAYFIELD COUNTY

FOR: OCTOBER 2008 BOARD MEETING

TO BE PRESENTED BY: Richard Steffes

SUMMARY: The Department has obtained an option to purchase 20 acres of land from Tulowitzky and Ashe for \$84,600 for the South Shore Lake Superior Fish and Wildlife Area in Bayfield County. The Great Lake Protection Fund is contributing \$46,300 and the landowner is donating \$8,000. The appraised value is \$92,600. The item is being submitted because it involves a partial gift of value.

The parcel, surrounded by state owned lands on four sides, is located in northeast Bayfield County in the Town of Washburn about 10 miles southwest of the Bayfield. The subject has about 1,200 feet of frontage along each bank of Four Mile Creek and is an important and high quality spawning area for Lake Superior run salmonoids and resident brown trout. Acquisition of this property would prevent further development along the river in this area, protect fish and wildlife resources, allow for additional public access to this area of the project and consolidates state ownership.

The South Shore of Lake Superior Fish and Wildlife Area was created in 1992 to preserve a large, self-sustaining anadromous fishery. The goal of the project is to enhance the stream and coastal habitats to benefit flora and fauna associated with these specific areas. The project also provides public recreation and educational opportunities. Four existing department projects were combined to create this fish and wildlife area. The project spans five distinct stream drainages, including Fish Creek, Cranberry River, Flag River, Sioux River and Pikes Creek, and their associated coastal wetlands. More than 50 percent of the total self-sustaining anadromous fishery on the Wisconsin shore of Lake Superior is associated with the waters within the boundaries of the project.

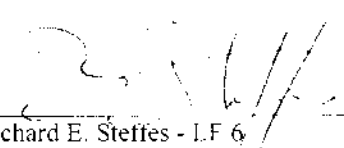
Purchase of this property will protect fish and wildlife resources and provide opportunities for public recreation such as hunting and fishing as part of the South Shore of Lake Superior Fish and Wildlife Area. The purchase will also prevent development from occurring and, thus, be advantageous in the ongoing management of this project, and allow for more public access.

RECOMMENDATION: That the Board approve the purchase of 20 acres of land for \$84,600 for the South Shore Lake Superior Fish and Wildlife Area in Bayfield County and accept the donation of \$8,000 in land value.


LIST OF ATTACHED MATERIALS:

- | | | | |
|--|---|---|----------|
| No <input checked="" type="checkbox"/> | Fiscal Estimate Required | Yes <input type="checkbox"/> | Attached |
| No <input checked="" type="checkbox"/> | Environmental Assessment of Impact Statement Required | Yes <input type="checkbox"/> | Attached |
| No <input type="checkbox"/> | Background Memo | Yes <input checked="" type="checkbox"/> | Attached |


APPROVED:


Real Estate Director, Richard E. Steffes - LF 6

Date


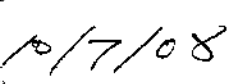

Administrator, Laurie Osterndorf - AD 8

Date


Secretary, Matthew J. Frank - AD 8

Date

- cc: S. Miller - LF 6
- R. Steffes - LF 6
- L. Ross - AD 8
- M. Staggs - FM 4
- J. Gozdialski - NOR/Spooner


Date 9/16/08

Date 10/17/08

CORRESPONDENCE/MEMORANDUM

DATE: September 15, 2008
 TO: Governor Doyle
 FROM: Matthew J. Frank *MJF*
 SUBJECT: Proposed Land Acquisition, Travis Tulowitzky Tract, File # FM 10007
 Option Expires on November 20, 2008

FILE REF: FM 10007

1. PARCEL DESCRIPTION:

South Shore Lake Superior Fish and Wildlife Area
 Bayfield County

Grantor:

Travis Tulowitzky
 Laura Ashe
 720 Lake Shore Drive
 Washburn, WI 54891

Acres: 20Price: \$84,600 (due to partial gift of \$8,000 from the landowner)Appraised Value: \$92,600Interest: FeeImprovements: None of Value.

Location: The property is located in northeast Bayfield County in the Town of Washburn about 10 miles south of the Bayfield.

Land Description: The topography of the land is steep with several ravines and with a level area in the southwestern part of the property.

Water Resource: There are 1,200 feet of frontage along each bank of Four Mile Creek.

| <u>Covertypes Breakdown:</u> | Type: | Acreage: |
|------------------------------|-----------------|----------|
| | Upland Woodland | 20 |

Zoning: ForestryPresent Use: Vacant ForestlandProposed Use: Resource Protection and Recreation

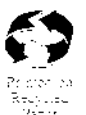
Tenure: Purchased August 25, 2006 for \$75,000. Considering the partial donation of value, the increase in price is not considered substantial.

Property Taxes: \$474Option Date: August 26, 2008

Stewardship Land Access: This property will be open to the public for all nature-based outdoor recreational activities to include hunting, fishing, trapping and cross-country skiing.

2. JUSTIFICATION:

The Department has obtained an option to purchase 20 acres of land from Tulowitzky and Ashe for \$84,600 for the South Shore Lake Superior Fish and Wildlife Area in Bayfield County. The Great Lake Protection Fund is contributing \$46,300 and the landowner is donating \$8,000 in land value. The parcel, surrounded by state-owned lands on four sides, is located in northeast Bayfield County in the Town of Washburn about 10 miles south of the Bayfield. The fishery and wildlife value is outstanding. The subject has about 1,200 feet of frontage along each bank of Four Mile Creek, which is a very important and high quality spawning ground for Lake Superior run salmonoids and resident brown trout. Acquisition of this



property would prevent further development along the river in this area, allow for additional public access to this area of the project and consolidates ownership in this project area.

In 1967, the Department acquired a fishing easement on the stream. It provides fishing access on an area 66 feet in width from each bank. Current value was reduced due to the existence of the easement. Fee title purchase provides additional public use such as hunting and will prevent development of the land outside of the easement area.

The South Shore of Lake Superior Fish and Wildlife Area was created in 1992 to preserve a large, self-sustaining anadromous fishery. The goal of the project is to enhance the stream and coastal habitats to benefit flora and fauna associated with these specific areas. The project also provides public recreation and educational opportunities. Four existing department projects were combined to create this fish and wildlife area. The project spans five distinct stream drainages, including Fish Creek, Cranberry River, Flag River, Sioux River and Pikes Creek, and their associated coastal wetlands. More than 50 percent of the total self-sustaining anadromous fishery on the Wisconsin shore of Lake Superior is included within the boundaries of the project.

The Department recommends purchase of the Tulowitzky and Ashe property to protect fish and wildlife resources and to provide opportunities for public fishing and recreation as part of the South Shore of Lake Superior Fish and Wildlife Area. The purchase will also prevent development from occurring and thus, be advantageous in the ongoing management of this project and allow for more public access to this area of the project.

- 3. FINANCING: Great Lake Protection Fund is contributing \$46,500 and the landowner is donating \$8,000 in land value.

State Stewardship and Great Lake Protection Grant funds are anticipated:

| | Funds allotted to program: | Balance after proposed transaction: |
|------------------------|----------------------------|-------------------------------------|
| State Stewardship | \$2,500,000 | \$1,376,675 |
| Great Lakes Protection | \$ 150,000 | \$0 |

- 4. ACQUISITION STATUS OF THE SOUTH SHORE LAKE SUPERIOR FISH & WILDLIFE AREA:

Established: 1992
Acres Purchased to Date: 6,593
Acquisition Goal: 8,690 acres
Percent Complete: 76%
Cost to Date: \$2,314,647

- 5. APPRAISAL:

Appraiser: Edward Steigerwaldt – (Private Appraiser)
Valuation Date: March 13, 2008
Appraised Value: \$92,600
Highest and Best Use: Residential Recreational


Allocation of Values:

- a. land: 20 acres @ \$4,630 per acre: \$92,600
- b. market data approach used, five comparable sales cited
- c. adjusted value range: \$3,858-\$5,217


Appraisal Review: Ron Olson - August 1, 2008

Comment: The appraiser initially estimated value at \$94,000. After adjusting for a fishery easement already in place, the value was reduced to \$92,600.

RECOMMENDED:



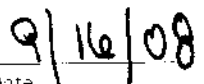
Richard E. Steffes



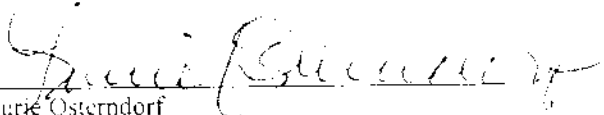
Date



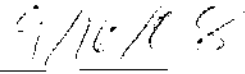
Bureau of Legal Services



Date

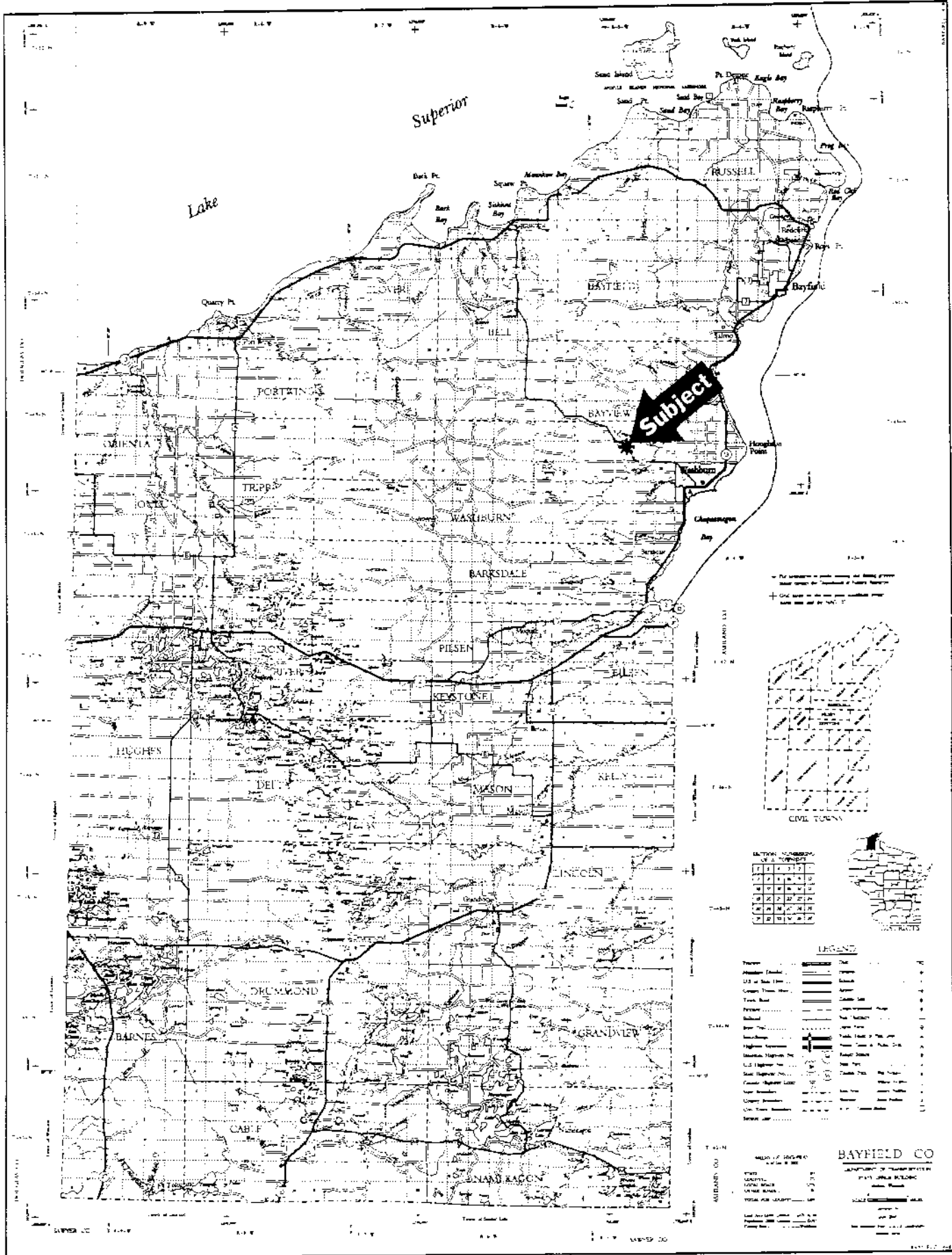


Laurie Osterndorf




Date

RES:dv



Subject

+ The intersection of section lines and 36th degree
 north latitude is shown by a solid line.
 + One corner of the section line is shown by
 a solid line and the other by a dashed line.



SECTION CORNERS
 OF A QUARTER
 SECTION
 SECTION CORNERS
 OF A SECTION
 SECTION CORNERS
 OF A TOWNSHIP

LEGEND


| | | | | | | | | | | | | | | | | | | | | | | | | | | | | | | | | | | | | | | | | | | | | | | | | | | | | | | | | | | | | | | | | | | | | | | | | | | | | | | | | | | | | | | | | | | | | | | | | | | | | | | | | | | | | | | | | | | | | | | | | | | | | | | | | | | | | | | | | | | | | | | | | | | | | | | | | | | | | | | | | | | | | | | | | | | | | | | | | | | | | | | | | | | | | | | | | | | | | | | | | | | | | | | | | | | | | | | | | | | | | | | | | | | | | | | | | | | | | | | | | | | | | | | | | | | | | | | | | | | | | | | | | | | | | | | |
|---------|-------------|-------------|-------------|-------------|-------------|--------------|--------------|--------------|---------------|---------------|---------------|----------------|----------------|----------------|----------------|-----------------|-----------------|-----------------|------------------|------------------|------------------|-------------------|-------------------|-------------------|-------------------|--------------------|--------------------|--------------------|---------------------|---------------------|---------------------|----------------------|----------------------|----------------------|----------------------|-----------------------|-----------------------|-----------------------|------------------------|------------------------|------------------------|-------------------------|-------------------------|-------------------------|-------------------------|--------------------------|--------------------------|--------------------------|---------------------------|---------------------------|---------------------------|----------------------------|----------------------------|----------------------------|----------------------------|-----------------------------|-----------------------------|-----------------------------|------------------------------|------------------------------|------------------------------|-------------------------------|-------------------------------|-------------------------------|-------------------------------|--------------------------------|--------------------------------|--------------------------------|---------------------------------|---------------------------------|---------------------------------|----------------------------------|----------------------------------|----------------------------------|----------------------------------|-----------------------------------|-----------------------------------|-----------------------------------|------------------------------------|------------------------------------|------------------------------------|-------------------------------------|-------------------------------------|-------------------------------------|-------------------------------------|--------------------------------------|--------------------------------------|--------------------------------------|---------------------------------------|---------------------------------------|---------------------------------------|--|--|--|--|---|---|---|--|--|--|---|---|---|--|--|--|--|---|---|---|--|--|--|---|---|---|---|--|--|--|---|---|--|---|---|---|---|--|--|--|---|---|---|--|---|---|---|---|---|---|--|--|--|---|---|---|---|---|---|---|---|---|---|--|--|--|--|--|--|--|--|--|--|---|---|---|---|--|--|---|--|--|--|--|--|--|--|---|---|---|--|--|--|--|--|--|--|---|---|---|--|--|--|--|--|--|---|---|---|---|--|--|--|---|---|---|--|---|---|---|--|--|--|--|--|--|--|--|--|--|---|--|--|---|---|---|---|---|---|---|--|--|--|---|---|--|---|---|---|---|--|--|---|--|--|--|---|---|---|---|---|---|---|--|--|--|---|--|--|--|--|--|--|---|---|---|--|--|---|
| Section | 1/4 Section | 1/2 Section | 1/3 Section | 1/4 Section | 1/8 Section | 1/16 Section | 1/32 Section | 1/64 Section | 1/128 Section | 1/256 Section | 1/512 Section | 1/1024 Section | 1/2048 Section | 1/4096 Section | 1/8192 Section | 1/16384 Section | 1/32768 Section | 1/65536 Section | 1/131072 Section | 1/262144 Section | 1/524288 Section | 1/1048576 Section | 1/2097152 Section | 1/4194304 Section | 1/8388608 Section | 1/16777216 Section | 1/33554432 Section | 1/67108864 Section | 1/134217728 Section | 1/268435456 Section | 1/536870912 Section | 1/1073741824 Section | 1/2147483648 Section | 1/4294967296 Section | 1/8589934592 Section | 1/17179869184 Section | 1/34359738368 Section | 1/68719476736 Section | 1/137438953472 Section | 1/274877906944 Section | 1/549755813888 Section | 1/1099511627776 Section | 1/2199023255552 Section | 1/4398046511104 Section | 1/8796093022208 Section | 1/17592186044416 Section | 1/35184372088832 Section | 1/70368744177664 Section | 1/140737488355328 Section | 1/281474976710656 Section | 1/562949953421312 Section | 1/1125899906842624 Section | 1/2251799813685248 Section | 1/4503599627370496 Section | 1/9007199254740992 Section | 1/18014398509481984 Section | 1/36028797018963968 Section | 1/72057594037927936 Section | 1/144115188075855872 Section | 1/288230376151711744 Section | 1/576460752303423488 Section | 1/1152921504606846976 Section | 1/2305843009213693952 Section | 1/4611686018427387904 Section | 1/9223372036854775808 Section | 1/18446744073709551616 Section | 1/36893488147419103232 Section | 1/73786976294838206464 Section | 1/147573952589676412928 Section | 1/295147905179352825856 Section | 1/590295810358705651712 Section | 1/1180591620717411303424 Section | 1/2361183241434822606848 Section | 1/4722366482869645213696 Section | 1/9444732965739290427392 Section | 1/18889465931478580854784 Section | 1/37778931862957161709568 Section | 1/75557863725914323419136 Section | 1/151115727451828646838272 Section | 1/302231454903657293676544 Section | 1/604462909807314587353088 Section | 1/1208925819614629174706176 Section | 1/2417851639229258349412352 Section | 1/4835703278458516698824704 Section | 1/9671406556917033397649408 Section | 1/19342813113834066795298816 Section | 1/38685626227668133590597632 Section | 1/77371252455336267181195264 Section | 1/154742504910672534362390528 Section | 1/309485009821345068724781056 Section | 1/618970019642690137449562112 Section | 1/1237940039285380274899124224 Section | 1/2475880078570760549798248448 Section | 1/4951760157141521099596496896 Section | 1/9903520314283042199192993792 Section | 1/19807040628566084398385987584 Section | 1/39614081257132168796771975168 Section | 1/79228162514264337593543950336 Section | 1/158456325028528675187087900672 Section | 1/316912650057057350374175801344 Section | 1/633825300114114700748351602688 Section | 1/1267650600228229401496703205376 Section | 1/2535301200456458802993406410752 Section | 1/5070602400912917605986812821504 Section | 1/10141204801825835211973625643008 Section | 1/20282409603651670423947251286016 Section | 1/40564819207303340847894502572032 Section | 1/81129638414606681695789005144064 Section | 1/162259276829213363911578010288128 Section | 1/324518553658426727823156020576256 Section | 1/649037107316853455646312041152512 Section | 1/1298074214633706911292624082305024 Section | 1/2596148429267413822585248164610048 Section | 1/5192296858534827645170496329220096 Section | 1/10384593717069655290340992658440192 Section | 1/20769187434139310580681985316880384 Section | 1/41538374868278621161363970633760768 Section | 1/83076749736557242322727941267521536 Section | 1/166153499473114484645454825535043072 Section | 1/332306998946228969290909651070086144 Section | 1/664613997892457938581819302140172288 Section | 1/1329227995784915877163638604280344576 Section | 1/2658455991569831754327277208560689152 Section | 1/531691198313966350865455441712137824 Section | 1/1063382396627932701730910883424275648 Section | 1/2126764793255865403461821766848551296 Section | 1/4253529586511730806923643533697022592 Section | 1/8507059173023461613847287067394045184 Section | 1/17014118346046923227694574134788090368 Section | 1/34028236692093846455389148269576180736 Section | 1/68056473384187692910778296539152361472 Section | 1/136112946768375385821557193078304723544 Section | 1/272225893536750771643114386156609447088 Section | 1/544451787073501543286228772313218894176 Section | 1/1088903574147003086572457544626437788352 Section | 1/217780714829400617314491508925287557664 Section | 1/435561429658801234628983017850575115328 Section | 1/871122859317602469257966035701150230656 Section | 1/174224571835520493851593207140230130112 Section | 1/348449143671040987703186414280460260224 Section | 1/696898287342081975406372828560920520448 Section | 1/1393796574684163950812745577121841040896 Section | 1/2787593149368327901625491154243682081792 Section | 1/5575186298736655803250982308487364163584 Section | 1/11150372597473311606501964616974728327168 Section | 1/22300745194946623213003929233949456654336 Section | 1/44601490389893246426007858467898913308672 Section | 1/89202980779786492852015716935797826617344 Section | 1/17840596155957298570403143871159565323488 Section | 1/35681192311914597140806287742319130646976 Section | 1/71362384623829194281612575484638261293952 Section | 1/14272476924765838856322515096927652518784 Section | 1/28544953849531677712645030193855305037568 Section | 1/57089907699063355425290060387710610075136 Section | 1/114179815398126710850580120775421220150272 Section | 1/228359630796253421701160241550842440300544 Section | 1/456719261592506843402320483101684880601088 Section | 1/913438523185013686804640966203369761202176 Section | 1/182687704737002737360928193240673952240432 Section | 1/365375409474005474721856386481347904480864 Section | 1/730750818948010949443712772962695808961728 Section | 1/146150163789602189888742554592539161932352 Section | 1/292300327579204379777485109185078323864704 Section | 1/584600655158408759554970218370156647728148 Section | 1/1169201310316817519109940376740313245455296 Section | 1/2338402620633635038219880753480626490910592 Section | 1/4676805241267270076439761506961252981821184 Section | 1/9353610482534540152879523013922505963642368 Section | 1/18707220965069080305759046027845011927284736 Section | 1/37414441930138160611518092055690023854569472 Section | 1/7482888386027632122303618411138004770913944 Section | 1/14965776772055264244607236822276009541827888 Section | 1/29931553544110528489214473644552019083655776 Section | 1/59863107088221056978428947289104038167311552 Section | 1/11972621417644211395685789457820807633462304 Section | 1/23945242835288422791371578915641615266924608 Section | 1/47890485670576845582743157831283230533849216 Section | 1/95780971341153691165486315662566460667696384 Section | 1/191561942682307382330972613251329212135392768 Section | 1/383123885364614764661945226502658424270785536 Section | 1/766247770729229529323890453005316848541571104 Section | 1/1532495541458459058647780906010636970831142208 Section | 1/3064991082916918117295561812021273941662284416 Section | 1/6129982165833836234591123624042547883324568832 Section | 1/1225996433166767246918246248005095766664937664 Section | 1/2451992866333534493836492496010191533329875328 Section | 1/4903985732667068987672984992020383066659750656 Section | 1/9807971465334137975345969984040766133319013112 Section | 1/19615942930668275950691939968081532666602226224 Section | 1/39231885861336551901383879936163065333204532448 Section | 1/78463771722673103802767759872326130666408864896 Section | 1/156927543445346207605535519744652261332817729792 Section | 1/313855086890692415211071039489304522665635459584 Section | 1/627710173781384830422142078978609045331270919168 Section | 1/125542034756276966084428415795721809066253838336 Section | 1/251084069512553932168856831591443618132507676672 Section | 1/502168139025107864337713663182887232265015353344 Section | 1/1004336278050215728675471326365774644530030706688 Section | 1/2008672576100431457350942652731549289060061413376 Section | 1/4017345152200862914701885305463098578120122826752 Section | 1/8034690304401725829403770610926197156240245653504 Section | 1/16069380608803451658807541221852394312480491307008 Section | 1/32138761217606903317615082443704788624960982614016 Section | 1/64277522435213806635230164887409577249921965228032 Section | 1/128555044870427613270460329774819154499839304456064 Section | 1/257110089740855226540920659549638308999678608912128 Section | 1/514220179481710453081841319099276617999357217824256 Section | 1/1028440358963420906163682638198553239998744435648512 Section | 1/20568807179268418123273652763971064799974888712961024 Section | 1/41137614358536836246547305527942129599949777425922048 Section | 1/82275228717073672493094611055884259199899554851844096 Section | 1/164550457434147344986189222111768518399799109103681792 Section | 1/329100914868294689972378444223537036799598218207363584 Section | 1/658201829736589379944756888447074073599196436414727168 Section | 1/131640365947317875988951377689414814719839287282944336 Section | 1/263280731894635751977902755378829629439678574565888672 Section | 1/526561463789271503955805510757659258879357149131777344 Section | 1/105312292757854300711161102151531857759871429826355488 Section | 1/210624585515708601422322204303063715519752859652710976 Section | 1/421249171031417202844644408606127431039505719305421952 Section | 1/842498342062834405689288817212254822079011438610843904 Section | 1/1684996685125668811378577634424508444158022877216887888 Section | 1/336999337025133762275715526884901688236004575443377776 Section | 1/673998674050267524551431053769833776472009150886755552 Section | 1/1347997348100535049102862107539667552944018301735111104 Section | 1/2695994696201070098205724215073351105888036603470222208 Section | 1/5391989392402140196411448430146702211776073206940444416 Section | 1/1078397878480428039282289686029340443555214641380888832 Section | 1/2156795756960856078564579372058680887110428282737777664 Section | 1/4313591513921712157129158744117361774220856565475555328 Section | 1/8627183027843424314258317488234723548441713130951110656 Section | 1/17254366055686848628516634976469447096883426261902221312 Section | 1/34508732111373697257033269952938894193766852523804442624 Section | 1/69017464222747394514066539905877788387533705047608885248 Section | 1/138034928445494789028133079811755576775067410095217770496 Section | 1/276069856890989578056266159623511153550138220190435540992 Section | 1/55213971378197915611253231924702230710027644038087108984 Section | 1/110427942756395831222506468494044601420054888076174177968 Section | 1/220855885512791662445012936988089202840010976152348355936 Section | 1/441711771025583324890025873976178405680021952304686711872 Section | 1/8834235420511666497800517479523568113600439046093734336 Section | 1/17668470841023332995601034959047136272008780921077468672 Section | 1/35336941682046665991202069918094272544017561842154937344 Section | 1/7067388336409333198240413983618854508803513684309888688 Section | 1/14134776672818666396480827967237709177607027368619777376 Section | 1/28269553345637332792961655934475418355214054737239554752 Section | 1/56539106691274665585923311868950836710428089474479109024 Section | 1/113078213382549331171846623737901674220856989948958218048 Section | 1/226156426765098662343693247475803348441713979897916436096 Section | 1/452312853530197324687386494951606696883427959795832872192 Section | 1/904625707060394649374772989903213393766855199591665744384 Section | 1/180925141412078929874954597980642678753371139918333148768 Section | 1/361850282824157859749909195961285357506742279836666297536 Section | 1/723700565648315719499818391922570715013484559673332595072 Section | 1/1447401131296631438999636783845141420268971193346665191144 Section | 1/2894802262593262877999273567690282840537942366693330282288 Section | 1/5789604525186525755998547135380565681075884733386660564576 Section | 1/11579209050373051511997094270761131362151769466773331129152 Section | 1/2315841810074610302399418854152226272430353893354666258304 Section | 1/4631683620149220604798837708304452448860707786709332516608 Section | 1/9263367240298441209597675416608904897721415573418665033216 Section | 1/1852673448059688419119534823321780979544283114683313066432 Section | 1/3705346896119376838239069646643561959088566229366626128864 Section | 1/7410693792238753676478139293287123918177132458733252257728 Section | 1/14821387584477507352956278586574278236354264917465045155456 Section | 1/29642775168955014705912557173148556472708529834930090310912 Section | 1/59285550337910029411825114346297112945417059669860180218224 Section | 1/118571100675820058823650228692594225890834119339720363644448 Section | 1/237142201351640117647300457385188451781668238679440727288896 Section | 1/4742844027032802352946009147703769035633364 |
|---------|-------------|-------------|-------------|-------------|-------------|--------------|--------------|--------------|---------------|---------------|---------------|----------------|----------------|----------------|----------------|-----------------|-----------------|-----------------|------------------|------------------|------------------|-------------------|-------------------|-------------------|-------------------|--------------------|--------------------|--------------------|---------------------|---------------------|---------------------|----------------------|----------------------|----------------------|----------------------|-----------------------|-----------------------|-----------------------|------------------------|------------------------|------------------------|-------------------------|-------------------------|-------------------------|-------------------------|--------------------------|--------------------------|--------------------------|---------------------------|---------------------------|---------------------------|----------------------------|----------------------------|----------------------------|----------------------------|-----------------------------|-----------------------------|-----------------------------|------------------------------|------------------------------|------------------------------|-------------------------------|-------------------------------|-------------------------------|-------------------------------|--------------------------------|--------------------------------|--------------------------------|---------------------------------|---------------------------------|---------------------------------|----------------------------------|----------------------------------|----------------------------------|----------------------------------|-----------------------------------|-----------------------------------|-----------------------------------|------------------------------------|------------------------------------|------------------------------------|-------------------------------------|-------------------------------------|-------------------------------------|-------------------------------------|--------------------------------------|--------------------------------------|--------------------------------------|---------------------------------------|---------------------------------------|---------------------------------------|--|--|--|--|---|---|---|--|--|--|---|---|---|--|--|--|--|---|---|---|--|--|--|---|---|---|---|--|--|--|---|---|--|---|---|---|---|--|--|--|---|---|---|--|---|---|---|---|---|---|--|--|--|---|---|---|---|---|---|---|---|---|---|--|--|--|--|--|--|--|--|--|--|---|---|---|---|--|--|---|--|--|--|--|--|--|--|---|---|---|--|--|--|--|--|--|--|---|---|---|--|--|--|--|--|--|---|---|---|---|--|--|--|---|---|---|--|---|---|---|--|--|--|--|--|--|--|--|--|--|---|--|--|---|---|---|---|---|---|---|--|--|--|---|---|--|---|---|---|---|--|--|---|--|--|--|---|---|---|---|---|---|---|--|--|--|---|--|--|--|--|--|--|---|---|---|--|--|---|


**Due to copyright laws, this page is not
available online.**


**Please contact laurie.ross@wisconsin.gov
for a hard copy of this document.**


Tulowitzky Property

T 49N, R 5W, Section 27, Town of Washburn, Bayfield County



 Subject Parcel

 DNR Owned Land

 DNR Eased Land



Created by: Bureau of Facilities and Administration
Real Estate Section
September 8, 2008



Tulowitzky / Ashe Property

South Shore Lake Superior
Fish and Wildlife Area

Subject Property


WDNR Owned

WDNR Eased

WDNR Leased

Ice Age Trail

Project Boundary



This map shows the location of the subject property in Green County, Wisconsin, within the South Shore Lake Superior Fish and Wildlife Area. The subject property is located in the northwest corner of the Fish and Wildlife Area. The map also shows the location of the Ice Age Trail and the project boundary. The map is based on aerial photography and ground survey data.

The subject property is located in the northwest corner of the Fish and Wildlife Area. The subject property is located in the northwest corner of the Fish and Wildlife Area. The subject property is located in the northwest corner of the Fish and Wildlife Area.

The subject property is located in the northwest corner of the Fish and Wildlife Area. The subject property is located in the northwest corner of the Fish and Wildlife Area. The subject property is located in the northwest corner of the Fish and Wildlife Area.

The subject property is located in the northwest corner of the Fish and Wildlife Area. The subject property is located in the northwest corner of the Fish and Wildlife Area. The subject property is located in the northwest corner of the Fish and Wildlife Area.

STATE OF WISCONSIN
DEPT. OF NATURAL RESOURCES



Bureau of Facilities and Lands

11/2000

SOUTH SHORE LAKE
SUPERIOR FISH
AND WILDLIFE AREA

Tulowitzky / Ashe Property

C



Acknowledgment Of Gift

This is to certify that at its October 2008 meeting, the Natural Resources Board gratefully accepted gift of \$8,000 in land value in Bayfield County for the South Shore Lake Superior Fish and Wildlife Area from

**TRAVIS TULOWITZKY
AND
LAURA ASHE**

It is significant that individuals like you are interested in helping protect Wisconsin's natural heritage and contribute materially toward this end.

An expression of our appreciation is a part of the official records of the Natural Resources Board. We present this certificate of sincere appreciation on behalf of present and future generations to thank you for your thoughtfulness and generosity.

Natural Resources Board

Christine L. Thomas, CHAIR