

NATURAL RESOURCES BOARD AGENDA ITEM

SUBJECT: Plagge Woods Redesignation from a Parks Property to a State Natural Areas Property

FOR: MAY 2009 **BOARD MEETING**

TO BE PRESENTED BY: Brigit Brown, State Trails Coordinator, Bureau of Parks & Recreation

SUMMARY:

The Department proposes to change the designation for Plagge Woods from a Parks property to a State Natural Areas property. The item is being submitted because Board approval is required for the redesignation.

This property was originally accepted by the Department as part of the State Park System, Chippewa Moraine Unit of the Ice Age National Scientific Reserve, but is not within the current project boundary for the Chippewa Moraine, nor is it along the route of the Ice Age Trail. The property has been managed as a State Natural Area since it was donated to the Department in 1973 and was designated a State Natural Area in 1987. The proposed redesignation will be consistent with the property's current and future land use.

RECOMMENDATION: That the Board approve the redesignation of Plagge Woods from a Parks property to a State Natural Areas property.

LIST OF ATTACHED MATERIALS:


- No Fiscal Estimate Required
- No Environmental Assessment or Impact Statement Required
- No Background Memo

- Yes Attached
- Yes Attached
- Yes Attached


APPROVED:


Bureau Director, Dan Schuller

4/2/09
Date


Administrator, Laurie Osterndorf

4/06/09
Date


Secretary, Matt Frank

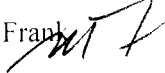
5/14/09
Date

- cc: Laurie J Ross - AD/8
- L. Osterndorf - AD/8
- R. Steffes - LF/6
- D. Schuller - PR/6
- B. Brown - PR/6
- C. Thompson - WCR
- B. Rederer - Chippewa Moraine
- M. Rivers - Brunet Island State Park
- J. Rygel - WCR
- S. Holtz - ER/6

CORRESPONDENCE/MEMORANDUM

DATE: April 1, 2009

TO: Natural Resources Board

FROM: Matt Frank 

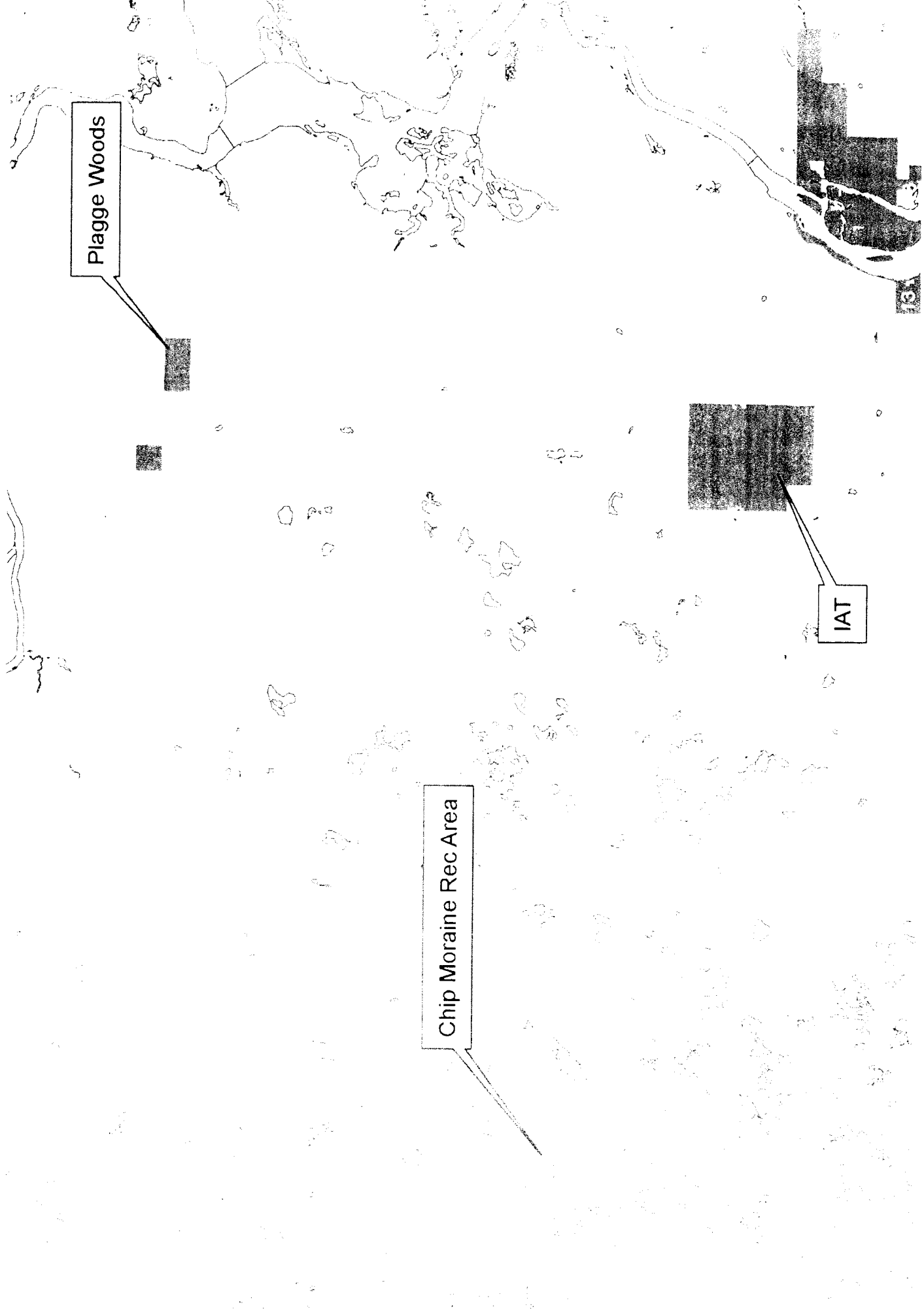
SUBJECT: Change in Designation for Plagge Woods from a Parks Property to a State Natural Areas Property

In 1973, Plagge Woods, an 80-acre parcel of land in Chippewa County, was donated to the Department and accepted by the Natural Resources Board as part of the Bloomer Unit of the Ice Age Reserve – later renamed the Chippewa Moraine Unit. This property is not within the current project boundary for the Chippewa Moraine, nor is it along the route of the Ice Age Trail.

The property is located on the south slope of Flambeau Mountain, a large quartzite hill called a monadnock with considerable geological significance. The tract is an old-growth forest of sugar maple, red oak, and basswood. In accordance with the wishes of the donors, the property is to be preserved in a natural condition. The deed stipulates that no timber be cut and that it be used for scientific and recreational purposes only.

The property is already a designated State Natural Area and has been managed as a State Natural Area since it was donated to the Department. Plagge Woods was legally dedicated as a State Natural Area in 1987.

The Department recommends changing the designation for Plagge Woods from a Parks property to a State Natural Areas property to be called Plagge Woods State Natural Area.



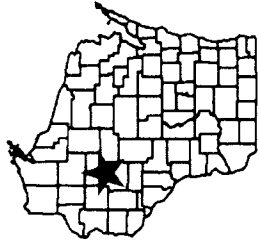

Plage Woods

Chip Moraine Rec Area

IAT



Plage Woods



Legend

- County Boundary
- 24K Open Water
- Municipalities**
- Village
- City
- DNR Managed Lands**
- Fee
- Easement
- Lease



Scale: 1:23,529

0 2250 4500 6750 ft.

This map is a user generated static output from an Internet mapping site and is for general reference only. Data layers that appear on this map may or may not be accurate, current, or otherwise reliable. THIS MAP IS NOT TO BE USED FOR NAVIGATION.