

**SUBJECT: LAND ACQUISITION AND PROJECT BOUNDARY MODIFICATION – PETER HELLAND WILDLIFE AREA – COLUMBIA COUNTY**

**FOR: OCTOBER 2007 BOARD MEETING**

**TO BE PRESENTED BY:** Richard Steffes

**SUMMARY:** The Department has obtained an option to purchase 51 acres of land from the Estate of Marie Osterhoff for \$192,500 for the Peter Helland Wildlife Area in Columbia County. The item is being submitted because the acquisition is over \$150,000 and the parcel is located outside of the project boundary.

The wildlife area is used extensively for hunting, especially for deer, pheasant, and waterfowl. The Canada goose population averages around 10,000 birds. Other types of recreation pursued here are trapping, wildlife watching, hiking, photography, canoeing, and cross-country skiing. The area is managed as a wetland restoration project to maintain habitat for waterfowl and other birds and mammals.

The property is located in east-central Columbia County and is about six miles east of Pardeeville. This property joins state-owned lands to the east and south. The property includes 16 acres of cropland and 35 acres of wetland. The property also includes an old barn, sheds and a well, which will be razed and the area converted to much needed parking on the north end of the project area.

Earlier this year, the Department designated the 271 acres of state-owned land just east of this parcel as the Springvale Wet Prairie. The natural area is wet prairie on its west edge, and grades into sedge meadow and calcareous fen. Part of the Osterhoff parcel also consists of wet prairie, a rare land type with only about 400 acres left in the state.

Addition of the 51 acres currently out of the project boundary will allow for a better buffer for the natural area, provide a parking area for the north end of the project area, prevent incompatible development and protect water quality. The 51 acres will also provide additional land for wildlife habitat management and public recreation.

**RECOMMENDATION:** That the Board approve the purchase of 51 acres of land for \$192,500 for the Peter Helland Wildlife Area and that the Board approve the expansion of the project boundary to include the entire parcel in the project.

**LIST OF ATTACHED MATERIALS:**

- |  |   |   |          |
|--|---|---|----------|
| No <input checked="" type="checkbox"/> | Fiscal Estimate Required                              | Yes <input type="checkbox"/>            | Attached |
| No <input checked="" type="checkbox"/> | Environmental Assessment of Impact Statement Required | Yes <input type="checkbox"/>            | Attached |
| No <input type="checkbox"/>            | Background Memo                                       | Yes <input checked="" type="checkbox"/> | Attached |

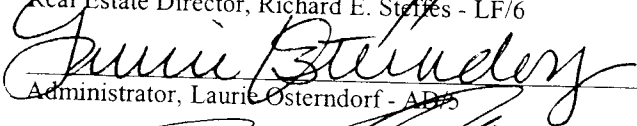
**APPROVED:**



Real Estate Director, Richard E. Steffes - LF/6

9-19-07


Date



Administrator, Laurie Osterndorf - AD/5

9/23/07

Date




Secretary, Matthew J. Frank - AD/5

10/3/07

Date

- cc:
- S. Miller – LF/6
  - R. Steffes – LF/6
  - L. Ross – AD/5
  - T. Hauge – WM/6
  - L. Eagan – SCR/Fitchburg

DATE: September 20, 2007  
 TO: Governor Doyle  
 FROM: Matthew J. Frank   
 SUBJECT: Proposed Land Acquisition, Estate of Marie Osterhoff Tract, File # W-1724,  
 Option Expires January 11, 2008

FILE REF: W-1724

1. PARCEL DESCRIPTION:

Peter Helland Wildlife Area  
 Columbia County

Grantor:

Estate of Marie Osterhoff  
 c/o Edward Osterhoff  
 W1854 CTH P  
 Cambria, WI 53923

Acres: 51Price: \$192,500Appraised Value: \$192,500Interest: Purchase in fee.Improvements: Barn, silo, sheds and a well that will be razed.

Location: The property is located in the northeast corner of the Town of Springvale in east-central Columbia County and is about six miles east of Pardeeville.

Land Description: The subject area is mostly level.

| <u>Covertypes Breakdown:</u> | <u>Type</u> | <u>Acreage</u> |
|------------------------------|-------------|----------------|
|                              | Cropland    | 16             |
|                              | Wetland     | <u>35</u>      |
|                              | TOTAL       | 51             |

Zoning: AgriculturePresent Use: AgricultureProposed Use: Resource Protection and Public RecreationTenure: In the family since 1977Property Taxes: \$558.07Option Date: September 3, 20072. JUSTIFICATION:

The Department proposes to purchase 51 acres from the Estate of Marie Osterhoff for the Peter Helland Wildlife Area. The property, which falls outside of the project boundary, is located in the northeast corner of the Town of Springvale in the east-central Columbia County and is about six miles east of Pardeeville and three miles southwest of Cambria. This property joins state-owned lands to the east and south. The property includes 16 acres of cropland and 35 acres of wetland. The property also includes an old barn, sheds and a well, which will be razed and the area converted to much needed parkinglot on the north end of the project area.



Earlier this year, the Department designated the 271 acres of state-owned land just east of this parcel as the Springvale Wet Prairie. The natural area is wet prairie on its west edge, and grades into sedge meadow and calcareous fen. Part of the Osterhoff parcel also consists of wet prairie, a rare land type with only about 400 acres left in the state. Purchase of the Osterhoff land will allow for a better buffer for the natural area that is adjacent to it on east end, prevent incompatible development and protect water quality. The 51 acres will also provide provide additional land for wildlife habitat management and public recreation.

The wildlife area is used extensively for hunting, especially for deer, pheasant, and waterfowl. The Canada goose population averages around 10,000 birds. Other types of recreation pursued here are trapping, wildlife watching, hiking, photography, canoeing, and cross-country skiing. The area is managed as a wetland restoration project to maintain habitat for waterfowl and other birds and mammals.

The Peter Helland Wildlife Area lies in a basin formed by the meltwaters from the last glacial period. Native American Indians used the marsh as a hunting ground, probably for prairie chicken, deer, waterfowl, and small mammals. Following settlement by European immigrants and the development of drainage and dredging equipment, the marsh was partially drained to allow muck farming. The Department began acquiring the property for the project in 1972 to serve as a goose management area, a satellite unit for the Horicon Marsh.

The wildlife area consists of the wetlands, in the basin, the surrounding uplands, and the North Branch of Duck Creek, which meanders through the length of the property. The wetlands range from wet prairie and sedge meadow to cattail marsh and disturbed areas dominated by reed canary grass. Shrub carrs with dogwood and willow are interspersed within the low areas. The uplands are former agricultural areas with scattered oak woodlots. Some of the fields are planted with food crops for wildlife and with native grassland for nesting cover.

The Department recommends the acquisition of this parcel to help meet wildlife management and public recreational needs in south central Wisconsin and to consolidate ownership in the Peter Helland Wildlife Area. The Department will modify the project boundary to include the 51 acres that fall outside of the boundary if so approved by the Natural Resources Board at its October 2007 meeting.

3. FINANCING:

State Stewardship funds are anticipated:

| Stewardship Funds allotted to program: | Balance after proposed transaction: |
|--|-------------------------------------|
| \$6,524,000                            | \$1,050,059                         |

4. ACQUISITION STATUS OF THE PETER HELLAND WILDLIFE AREA:

Established: 1971  
Acres Purchased to Date: 3,078 acres  
Acquisition Goal: 4,140 Acres  
Percent Complete: 74%  
Cost to Date: \$1,103,634.61

5. APPRAISALS:


Appraiser: Michael P. Augustyn (Private Appraiser)  
Valuation Date: June 23, 2007  
Appraised Value: \$192,500  
Highest and Best Use: Rural residential and recreational

Allocation of Values:


- a. land: 51 acres @ \$3,775 per acre: \$192,500 (Rounded)
- b. market data approach used, three comparable sales cited
- c. adjusted value range: \$3,715 to \$3,830 per acre

Appraisal Review: Paul Scott – August 28, 2007

RECOMMENDED:

  
Richard E. Steffes

9-19-07  
Date

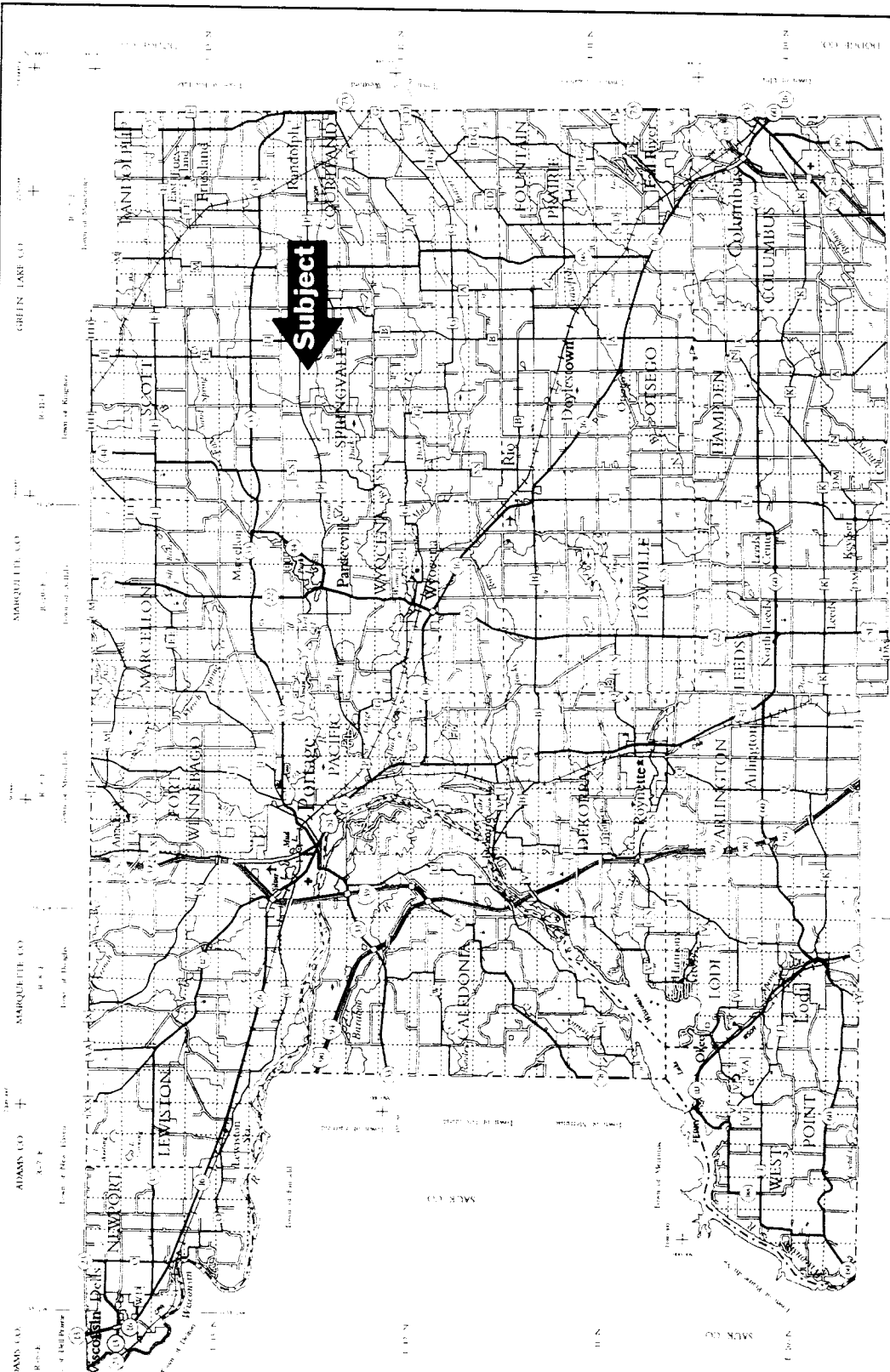
  
Bureau of Legal Services

9/20/07  
Date

  
Laurie Osterndorf

10/3/07  
Date

RES:dv



LEGEND

- ..... Unimproved Road
- ..... 2 Lane Road
- ..... 4 Lane Road
- ..... 6 Lane Road
- ..... 8 Lane Road
- ..... 10 Lane Road
- ..... 12 Lane Road
- ..... 14 Lane Road
- ..... 16 Lane Road
- ..... 18 Lane Road
- ..... 20 Lane Road
- ..... 22 Lane Road
- ..... 24 Lane Road
- ..... 26 Lane Road
- ..... 28 Lane Road
- ..... 30 Lane Road
- ..... 32 Lane Road
- ..... 34 Lane Road
- ..... 36 Lane Road
- ..... 38 Lane Road
- ..... 40 Lane Road
- ..... 42 Lane Road
- ..... 44 Lane Road
- ..... 46 Lane Road
- ..... 48 Lane Road
- ..... 50 Lane Road
- ..... 52 Lane Road
- ..... 54 Lane Road
- ..... 56 Lane Road
- ..... 58 Lane Road
- ..... 60 Lane Road
- ..... 62 Lane Road
- ..... 64 Lane Road
- ..... 66 Lane Road
- ..... 68 Lane Road
- ..... 70 Lane Road
- ..... 72 Lane Road
- ..... 74 Lane Road
- ..... 76 Lane Road
- ..... 78 Lane Road
- ..... 80 Lane Road
- ..... 82 Lane Road
- ..... 84 Lane Road
- ..... 86 Lane Road
- ..... 88 Lane Road
- ..... 90 Lane Road
- ..... 92 Lane Road
- ..... 94 Lane Road
- ..... 96 Lane Road
- ..... 98 Lane Road
- ..... 100 Lane Road
- ..... 102 Lane Road
- ..... 104 Lane Road
- ..... 106 Lane Road
- ..... 108 Lane Road
- ..... 110 Lane Road
- ..... 112 Lane Road
- ..... 114 Lane Road
- ..... 116 Lane Road
- ..... 118 Lane Road
- ..... 120 Lane Road
- ..... 122 Lane Road
- ..... 124 Lane Road
- ..... 126 Lane Road
- ..... 128 Lane Road
- ..... 130 Lane Road
- ..... 132 Lane Road
- ..... 134 Lane Road
- ..... 136 Lane Road
- ..... 138 Lane Road
- ..... 140 Lane Road
- ..... 142 Lane Road
- ..... 144 Lane Road
- ..... 146 Lane Road
- ..... 148 Lane Road
- ..... 150 Lane Road
- ..... 152 Lane Road
- ..... 154 Lane Road
- ..... 156 Lane Road
- ..... 158 Lane Road
- ..... 160 Lane Road
- ..... 162 Lane Road
- ..... 164 Lane Road
- ..... 166 Lane Road
- ..... 168 Lane Road
- ..... 170 Lane Road
- ..... 172 Lane Road
- ..... 174 Lane Road
- ..... 176 Lane Road
- ..... 178 Lane Road
- ..... 180 Lane Road
- ..... 182 Lane Road
- ..... 184 Lane Road
- ..... 186 Lane Road
- ..... 188 Lane Road
- ..... 190 Lane Road
- ..... 192 Lane Road
- ..... 194 Lane Road
- ..... 196 Lane Road
- ..... 198 Lane Road
- ..... 200 Lane Road

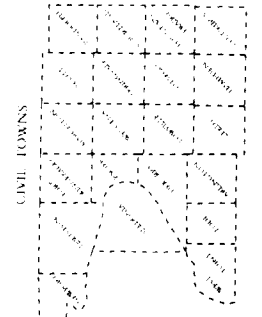
**COLUMBIA CO**  
 DEPARTMENT OF TRANSPORTATION  
 STATE OF OHIO  
 DIVISION OF HIGHWAYS  
 COLUMBIA COUNTY, OHIO  
 1958

**INDEX OF TOWNS**  
 A-Z



For boundaries of municipalities, please refer to the Department of Public Safety, Columbus, Ohio.

|    |    |    |    |    |    |    |    |    |     |
|----|----|----|----|----|----|----|----|----|-----|
| 1  | 2  | 3  | 4  | 5  | 6  | 7  | 8  | 9  | 10  |
| 11 | 12 | 13 | 14 | 15 | 16 | 17 | 18 | 19 | 20  |
| 21 | 22 | 23 | 24 | 25 | 26 | 27 | 28 | 29 | 30  |
| 31 | 32 | 33 | 34 | 35 | 36 | 37 | 38 | 39 | 40  |
| 41 | 42 | 43 | 44 | 45 | 46 | 47 | 48 | 49 | 50  |
| 51 | 52 | 53 | 54 | 55 | 56 | 57 | 58 | 59 | 60  |
| 61 | 62 | 63 | 64 | 65 | 66 | 67 | 68 | 69 | 70  |
| 71 | 72 | 73 | 74 | 75 | 76 | 77 | 78 | 79 | 80  |
| 81 | 82 | 83 | 84 | 85 | 86 | 87 | 88 | 89 | 90  |
| 91 | 92 | 93 | 94 | 95 | 96 | 97 | 98 | 99 | 100 |



**Due to copyright laws, this page is not  
available online.**

**Please contact [laurie.ross@wisconsin.gov](mailto:laurie.ross@wisconsin.gov)  
for a hard copy of this document.**

