

**State of Wisconsin**  
**DEPARTMENT OF NATURAL RESOURCES**  
**Black River State Forest**  
**W10325 US Hwy 12**  
**Black River Falls WI 54615**

**Tony Evers, Governor**

---

Telephone 608-266-2621  
Toll Free 1-888-936-7463  
TTY Access via relay - 711



May 10, 2024

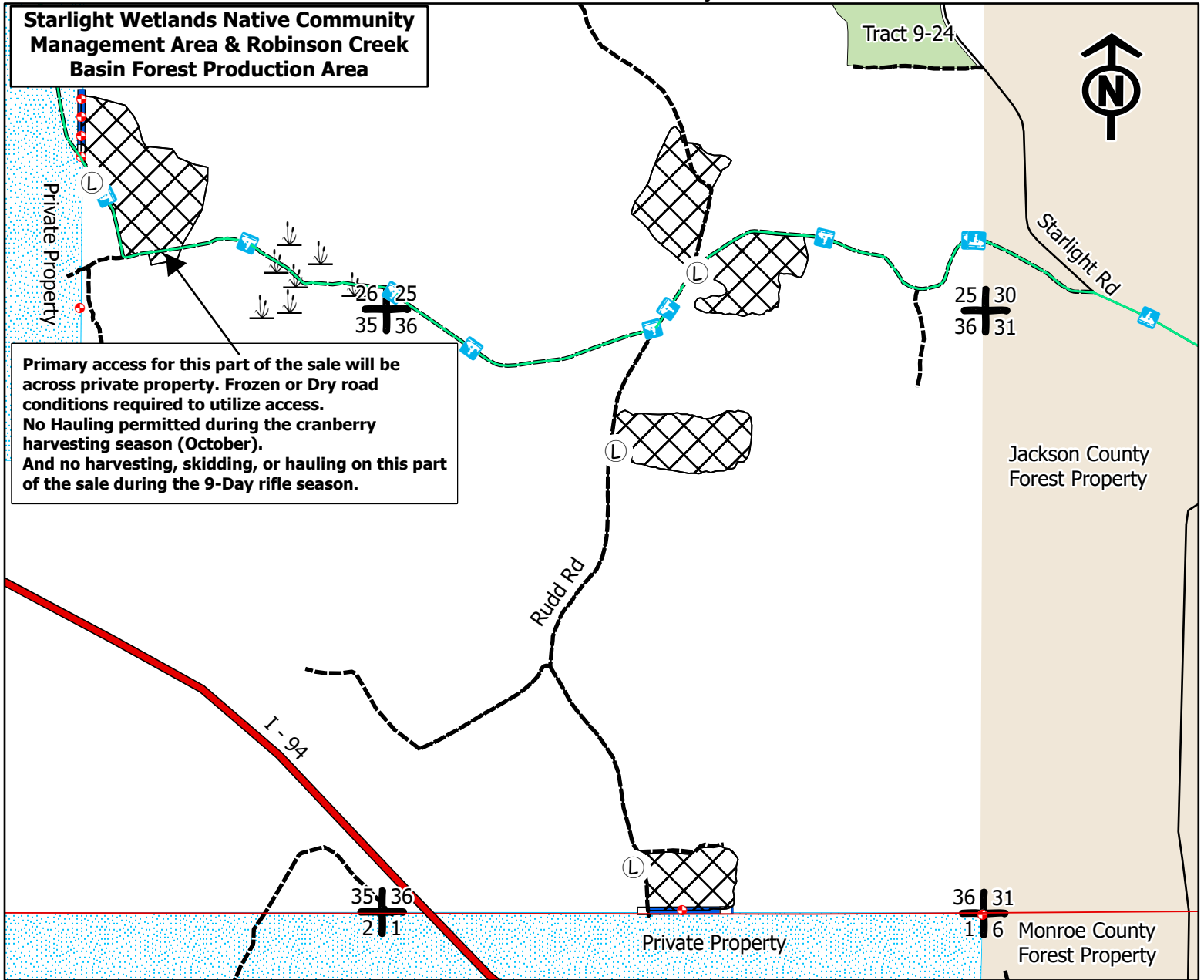
To interested Contractors:

The sale(s) attached are available for direct purchase by a contractor.

For additional information about the sale(s) and contract specifics, please reach out to Nick Randall (715) 586-8233,  
[nicholas.randall@wisconsin.gov](mailto:nicholas.randall@wisconsin.gov)

BLACK RIVER STATE FOREST  
 TIMBER SALE MAP  
 T20N-R2W Sec 25, 26, 36  
 TRACT # 10-24 Covey Pine













Sale Size: 67 Acres  
 Map Scale 1" = 1/4 Mile



**Starlight Wetlands Native Community Management Area & Robinson Creek Basin Forest Production Area**

Primary access for this part of the sale will be across private property. Frozen or Dry road conditions required to utilize access. No Hauling permitted during the cranberry harvesting season (October). And no harvesting, skidding, or hauling on this part of the sale during the 9-Day rifle season.

**No harvesting may occur from April 30 through September 30 annually due to rare species concerns. This sale will require stump treatment for HRD unless harvesting occurs between December 1 and March 31!**

-  67 Acres, Red Pine Third Thinning: Harvest all trees marked with Orange Paint.
-  Private Property
-  Jackson County Forest
-  Gates
-  Proposed Landings Additional landings will require approval
-  Woods Road
-  Survey Marker
-  Snowmobile Trail
-  Wetland
-  Section Corner
-  County Line
-  Blue Line

This map is for informational purposes only and may not have been prepared for or be suitable for legal, engineering or surveying purposes. The user is solely responsible for verifying the accuracy of information before using for any purpose. By using this product for any purpose user agrees to be bound by all disclaimers found here: <https://dnr.wisconsin.gov/legal>.

Sale Established  
 By Nick Randall  
 (715) 586-8233

**BRSF Tract 10-24  
Covey Pine  
T20N R2W Sec 25, 26, 36**

Sale Size: 67 Acres  
Contract End Date: June 30, 2027

**Estimated Volume**

<b><u>Species</u></b>	<b><u>MBF Included</u></b>	<b><u>Tons</u></b>
Red Pine	68	950
White Pine*	13	110

\*Includes 6 tons of jack pine

**Scaled Sale**

**Minimum Bid Value = \$23,579.00**

**Special Operating Requirements and Slash Disposal:**

1. **No harvesting may occur from April 30 through September 30 annually due to rare species concerns.**
2. **Access across private property is restricted to frozen/dry ground conditions. Private property/road must be left in the condition it was found See map for further information.**
3. **All areas of the sale will require stump treatment for Heterobasidial Root Disease unless harvested between December 1 and March 31. Treatment must be performed by a Certified Pesticide Applicator. Treatment involves chemically treating all fresh-cut stumps of pines of merchantable size by applying either CELLU-TREAT (disodium octaborate tetrahydrate) or Rotstop C (biological fungicide). Treatment shall be made as soon as possible and no later than one day after harvest. A dye product shall be added to liquid solutions for inspection purposes.**
4. No biomass harvesting is allowed.
5. All pine products cut between March 1st and August 30 must be removed from the sale area within three weeks from time of cutting. Pine products cut during the remainder of the year must be removed before March 15th.
6. Harvest all trees marked with orange paint.
7. The sale boundaries are the extent of the plantation, and blue paint line designating private property.
8. Slash must be evenly lopped/scattered within the sale boundary and shall be deposited a minimum of 10 feet from the mowed right-of-way of any highway, town road, or recreational trail. Slash within 50 feet of all town roads and recreational trails must lie within 2 feet of the ground. Do not bury seedlings or saplings with slash.

**General Requirements:**

1. All designated tree species must be cut and forwarded concurrently with the sale.
2. All stumps shall be no higher than the stump diameter, or 10 inches, whichever is less.
3. Do not cut or knock down any dead or hollow trees. These are important wildlife habitat. Any that must be cut shall be left in big pieces on the forest floor.
4. Utilization: cut and use all designated trees with one or more 100" sticks to a 4" top diameter.
5. Notify the DNR Forester (Nick Randall 715-586-8233) before you start the job, and each time you pull out or return to the job.
6. Any new roads and all landings must be approved by a DNR Forester before operations begin.
7. Any berms removed during harvesting operations must be put back to the satisfaction of the DNR Forester.
8. Any trees cut or pushed over for roads or landings must be utilized or cleaned up to the DNR Forester's satisfaction.
9. Contact the Town of Millston at 715-284-0913 prior to beginning logging operations. A permit is required for hauling heavy loads and equipment on all town roads year-round, and a driveway permit is needed for any new landings.
10. **Wisconsin's Best Management Practices for Invasive Species applies – contractor must clean equipment before entering and leaving the sale area! This involves brushing away all dirt and cleaning air intakes of debris.**